




Rocky Pt. very dry  
pretty near Roseburg.

Kumik h



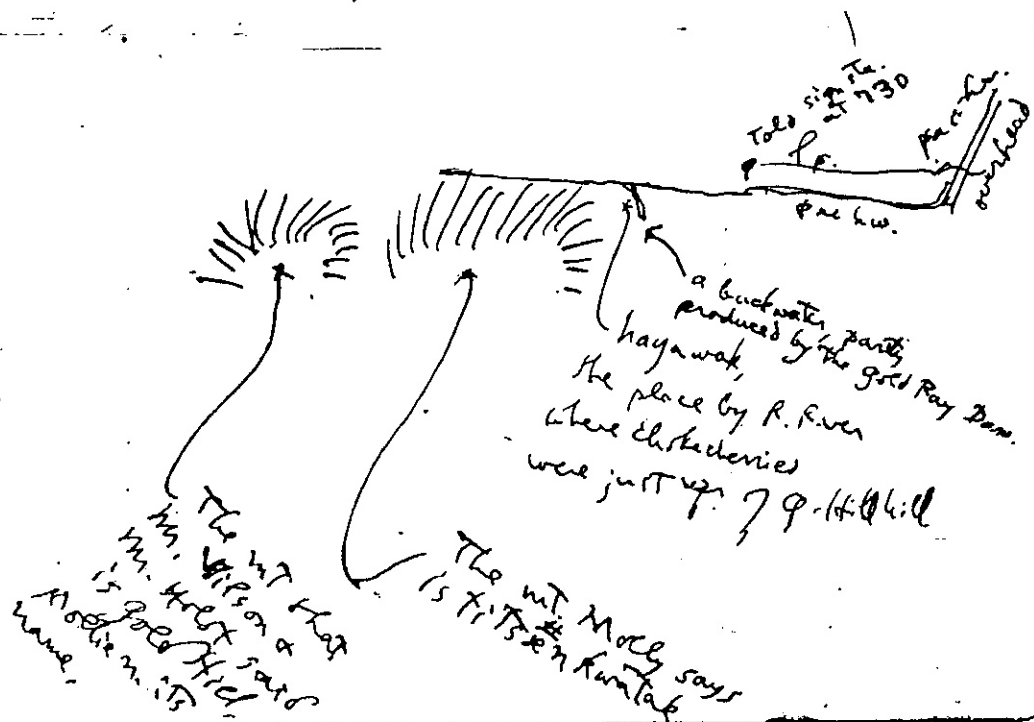
Suns Valley ch

mouth =  
Ssecruhuk  
not in the  
near the river.  
marked  
goes to  
hand sat  
up sand

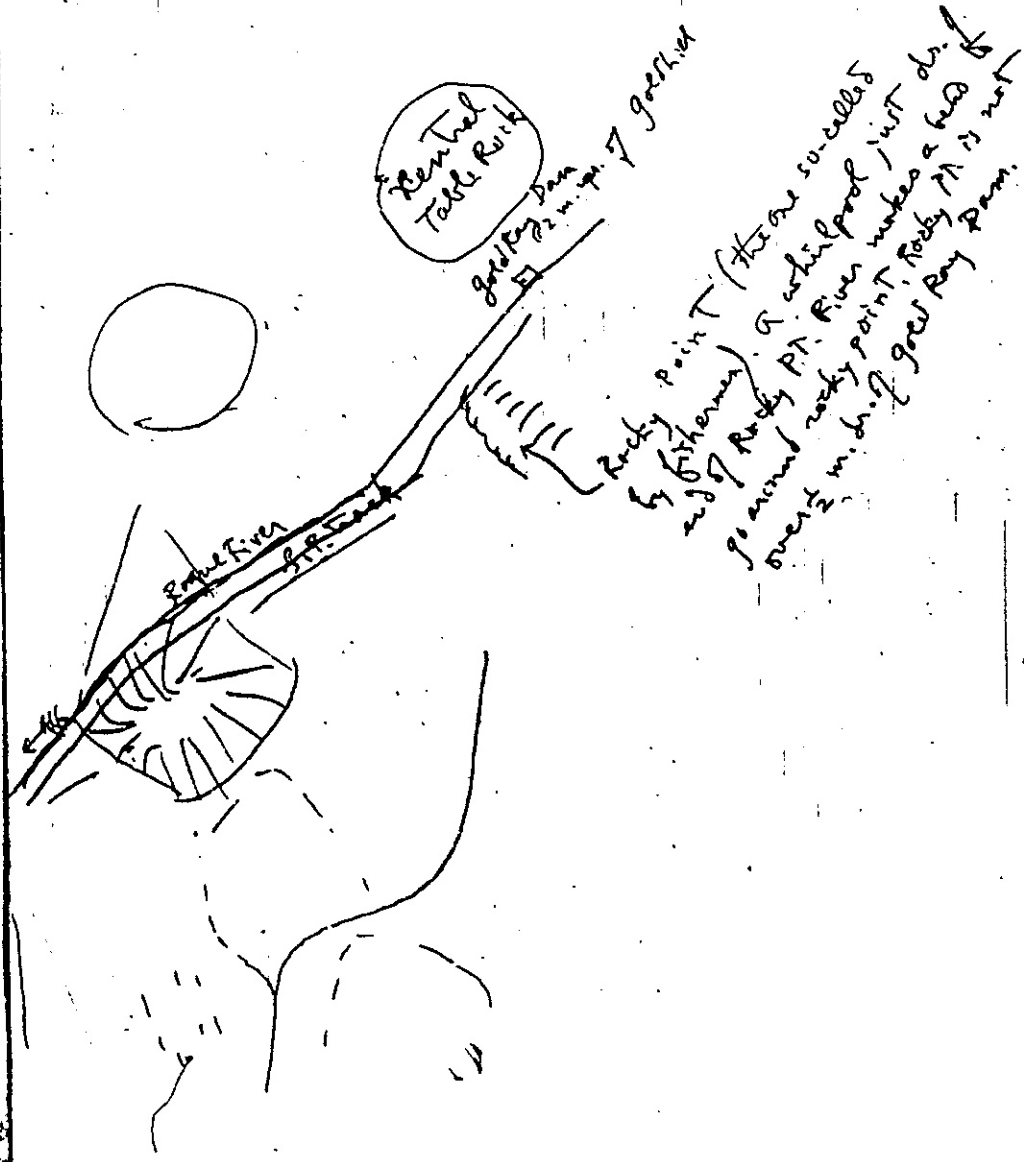


Big fork  
+ glass  
- trap  
- trap  
- trap

0852



Mr. Wolverton at Price Ranch  
says the Kelley Slough is back of  
Scherer's house. It is not at mouth of  
Bear Cr. It is a little upriver of the  
mouth of Bear Cr. It might possibly  
be Tetala<sup>u</sup>. The upper end of  
the dammed up water produced  
by Gold Ray Dam is a half a  
mile or a mile downriver of  
Kelley Slough and the dam has  
not changed the condition of  
Kelley Slough.




+ map  
 Info from man in grocery  
 store opp. Rainbow Auto Camp  
 in Medford. He knows Rocky Pt. as  
 a place on Calif. side of Rogue River  
 1/2 mile dr. of Gold Ray Dam bridge.






Left [unclear] at [unclear]

①

Tipulhuik a  
point of mt. + old  
flour mill across river  
from 7 1/2 km mt. on W. side.

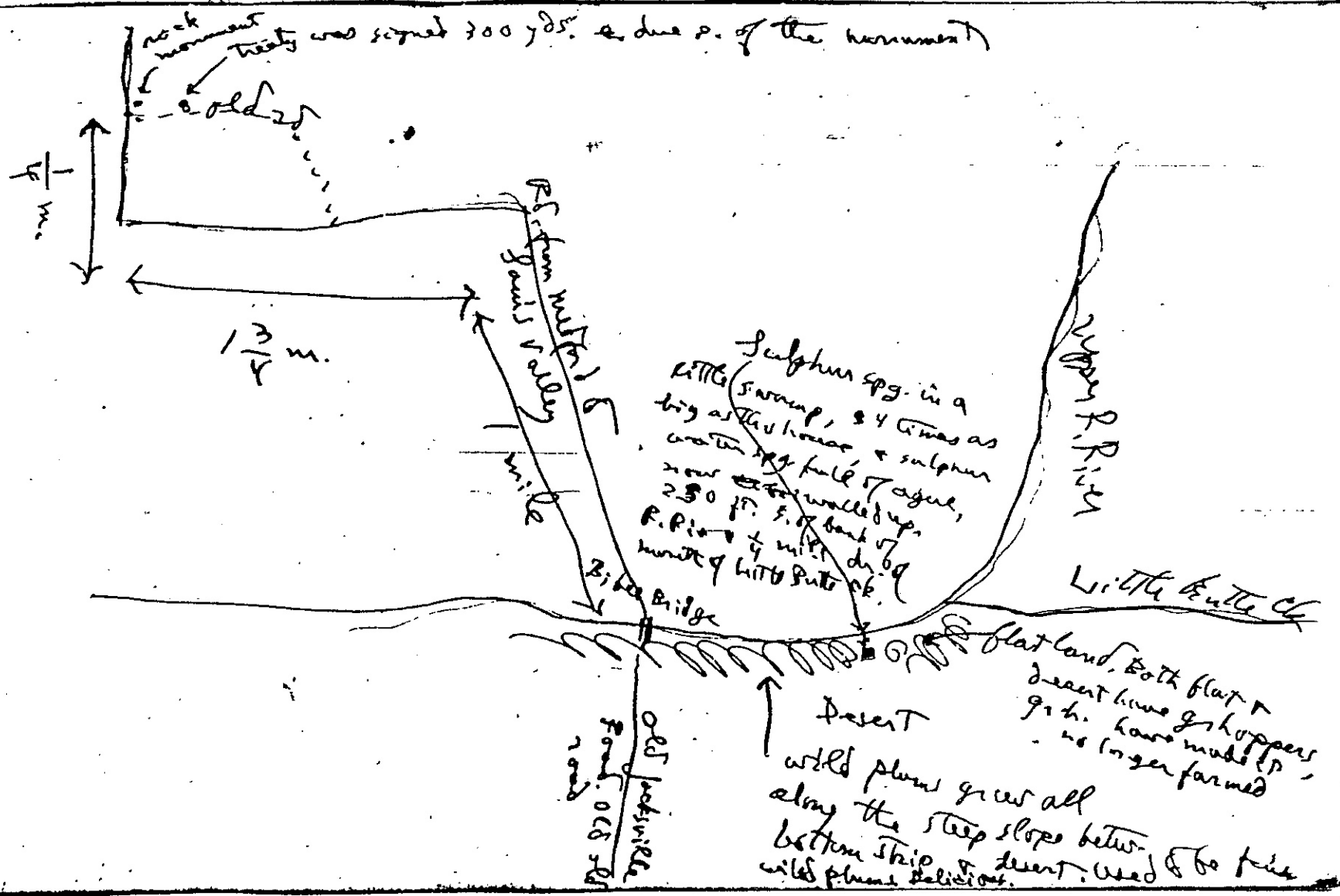


The following places are perfectly understood and rightly placed for all time.



0858

Man Holst regard this Map



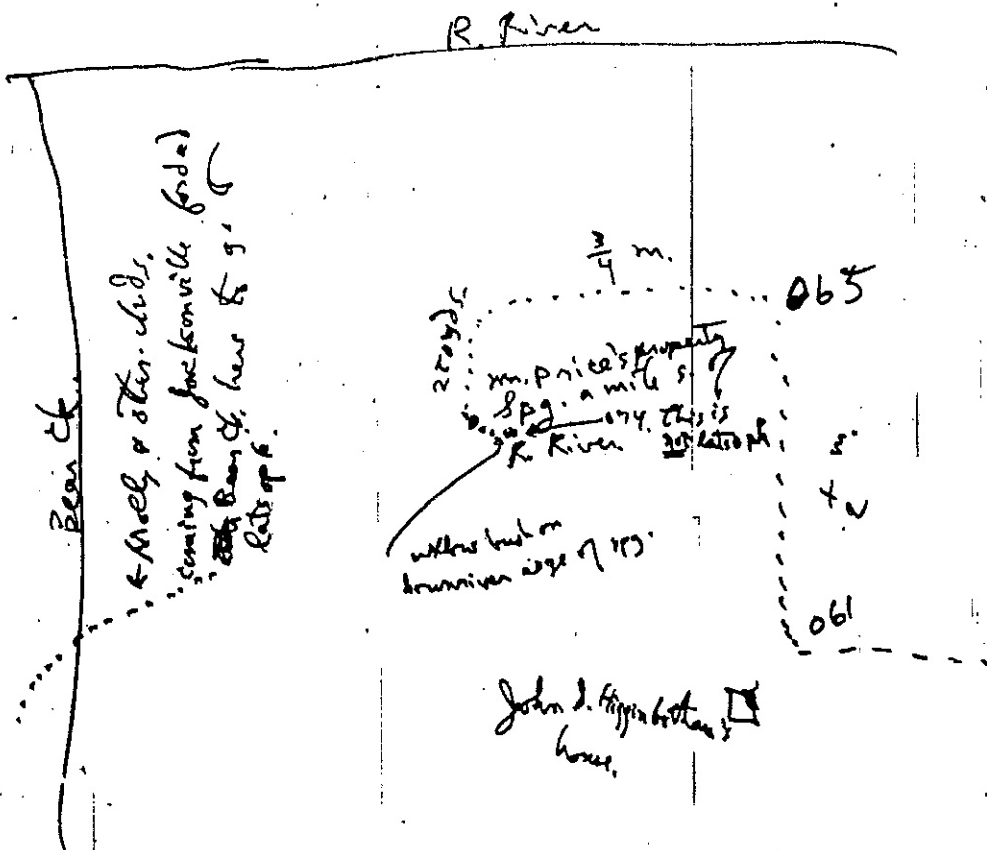


Poolo says had a fire on top  
of Cable Rock,

~~to~~  
~~at~~

565 reacht Britte Falls  
again on way home

Table Rock



The above site fits in with all her description of location of Latsopk. There is a mean hornless bull in the field there, who attacks horses he would make for 3 hours + not hot at her get up. Latsopk is in front of Table Rock + west across the spg. + house with cnd trees 1/2 mile due west of Bybee R.T. schoolhouse + 2 1/2 miles east of Bear Cr., is opp. the w. end of Upper Table Rock + therefore is not the place. There was a large wet place with wild carrots around the place. Mr. Price says wild carrots are easy to kill out but to mass are tougher.

Table Rock

Upper Koyuk River

R. River

G. Rutter

Gold Hill

Legend

Beaver Creek

Rats on hill  
in high grass

Prison Lake

Passing place

Ch.


082 cross Bear Cr.  
087 reach S.W. x Pine  
tree onto camp, + ate our lunch.

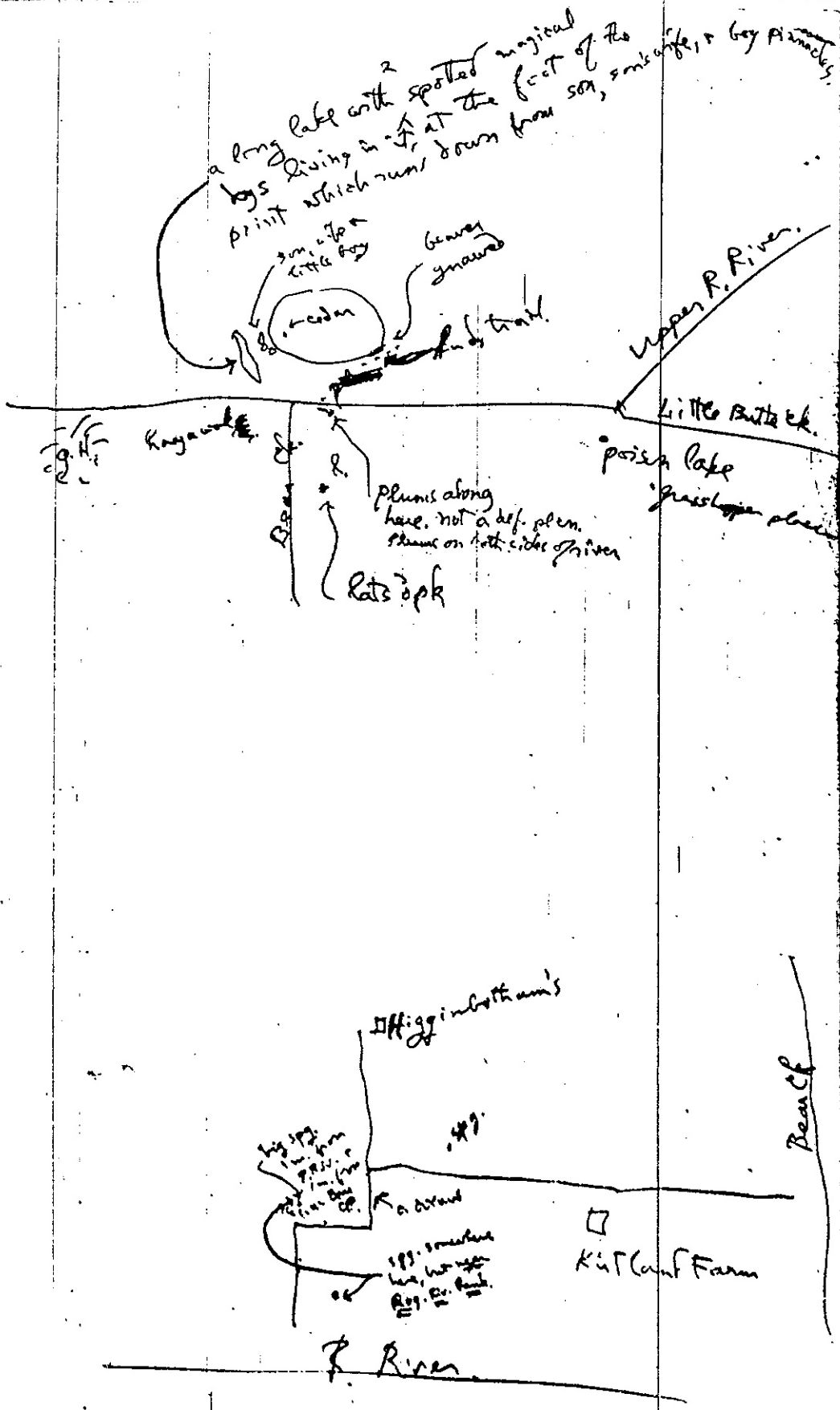
si k<sup>u</sup>p<sup>t</sup>at, mg. dirty water,  
= Bear Cr. The old name of Bear  
Cr., applied to it in its Table Rock  
region, came to Molly when at  
the mouth of Bear Cr. looking for  
Latsupk site.

We hunted long for Latsupk spring. She describes it as some distance from the Rogue river, but not so far from Bear Cr., on e. side of Bear Cr. The Price spring seems to be the only one. There is water here all the year around. She says that ~~was~~ the 1st Boston house was a log house of ash wood, off to the east of the Latsupk spring. She says there was a little knoll near the Latsupk spring. The W. K. Price house here on w. side of Bear Cr. is 75 years old.

There may have been a spg. at the willows back (s.) of Higginbottom's house. That wd be a good place for wild carrots there. But Price's spring, as tho it flows the year around, the ground all around it is dry, at least at present.

There was a sulphur spring off s. of the Pac. R.R., just a few yards w. of the <sup>overhead</sup> bridge over the S.P. tracks, just cr.

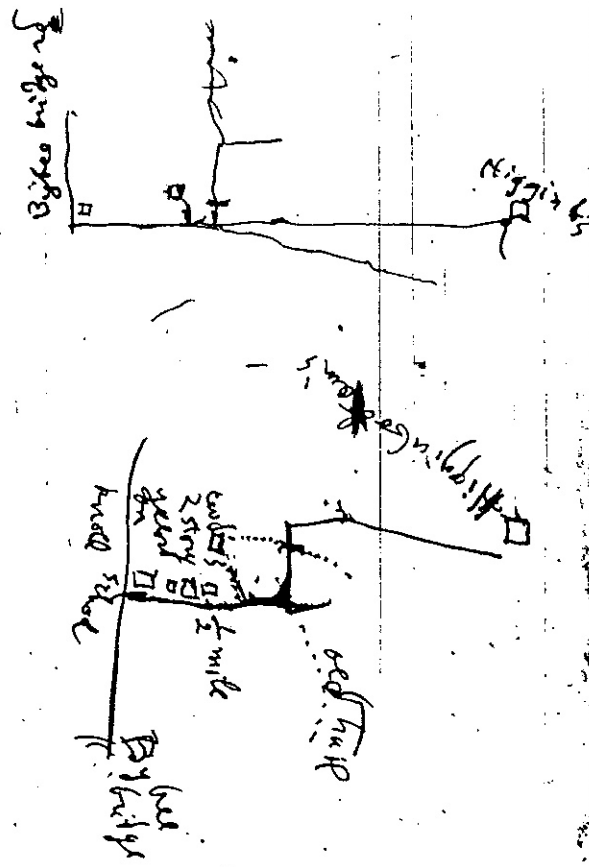




She says tatsupk is in a  
place like two-hollowed hands, a  
slight rise or knoll on the side away  
from Bear Ck., when I asked her  
pointing to a tree a half a block away  
if the tatsupk spg. was as far from  
Bear Ck. as that tree was from us,  
she said further.



was to have sleep at the spring  
 they were camped at Table Rock  
 came to visit the spg. during  
 day time & returned to the  
 river camp at 4 pm.  
 Price was heard of the spg.  
 up n. of Bybee bridge, and  
 have to get key from Leasel,



flows every little while Mr. Price says that said

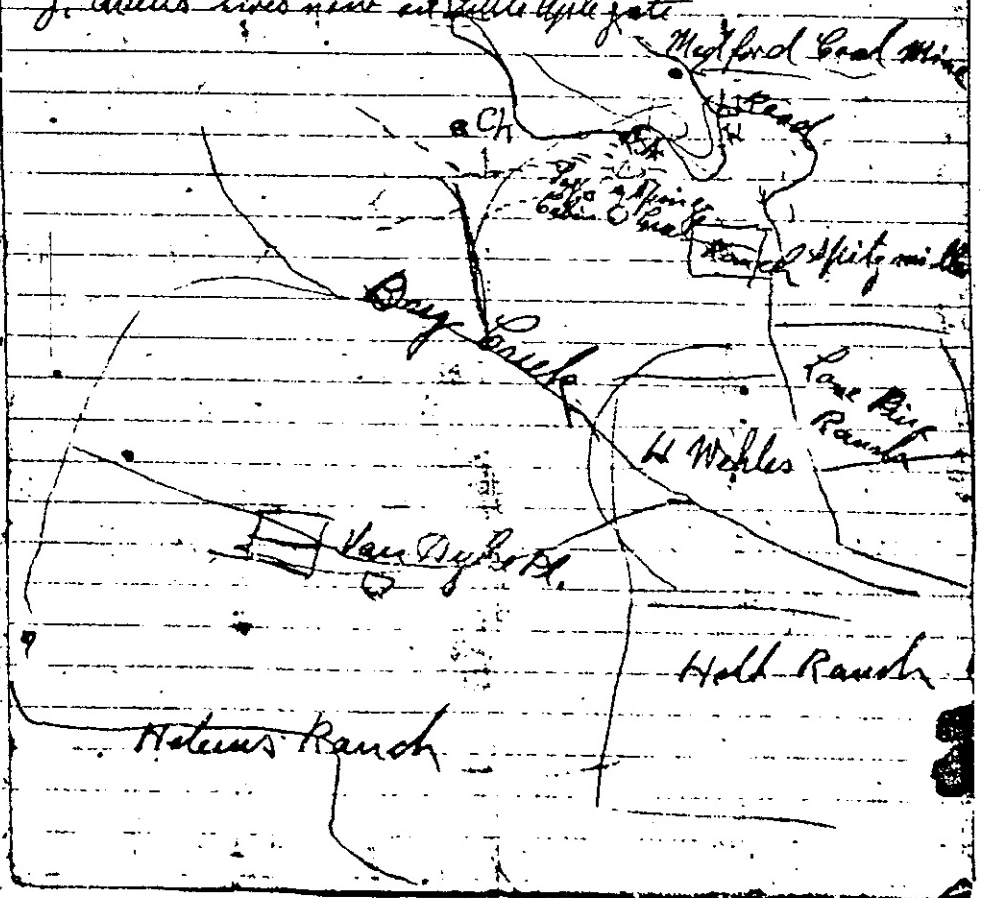
The old course of Bear ck. was e.  
 of where it is now, nearly 1/4 mile e. of where  
 it is now, at a place only a few yards  
 e. of the 2 hoystacks. Mr. Price said that he  
 had gone up the stong back of Higgins hill  
 half a mile of the present bed of Bear ck. & that it runs up within  
 there is a stong at e. side of mouth.

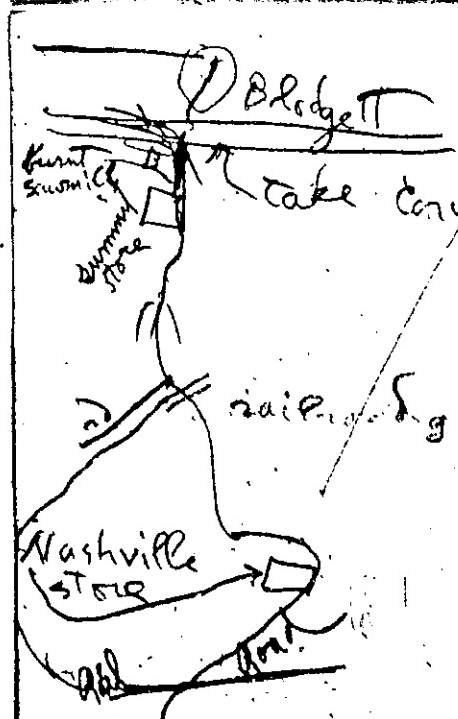
of Bear ck. called Kelley's stong, caused  
 by the gold Ray Dam being put in.  
 There was a barn built at Price's spg  
 at one time, & a house & 1 or 2 orchards near.

They cross the Bear ck.  
 by hill just n. of Price's spg.  
 s. of it there was a road  
 just on e. side of Ratsupk spring. Geo. noticed  
 one dead cow w. of the spring. The spg. where the  
 water was was like a bowl & lots of grass. It  
 was straight across from Table Rock. There was  
 only 1 house ash log house e. of the spring.  
 Found above ground near by & had to scrape

Miscellaneous notes relating to  
placename trips.

Bill Paris Table Rock Sheepshead  
K. Lassley Fort Wlam at  
Fred ... .. Red Blanket  
G. Owens lives near a little log gate






take Cavalis - Newport h.w. to left

rail. I go over my rd. here

When I get to Philomath, pass the center sta. other side



forks - I am to take the left second gravel road forks.

rock crusher 6 m.

bridge  
 ← first gravel rd. forks - I am to take 1st rd.  
 ← 2nd rd. ← 3rd rd.  
 ← 4th rd. ← 5th rd.  
 ← 6th rd. ← 7th rd.  
 ← 8th rd. ← 9th rd.  
 ← 10th rd. ← 11th rd.  
 ← 12th rd. ← 13th rd.  
 ← 14th rd. ← 15th rd.  
 ← 16th rd. ← 17th rd.  
 ← 18th rd. ← 19th rd.  
 ← 20th rd. ← 21st rd.  
 ← 22nd rd. ← 23rd rd.  
 ← 24th rd. ← 25th rd.  
 ← 26th rd. ← 27th rd.  
 ← 28th rd. ← 29th rd.  
 ← 30th rd. ← 31st rd.  
 ← 32nd rd. ← 33rd rd.  
 ← 34th rd. ← 35th rd.  
 ← 36th rd. ← 37th rd.  
 ← 38th rd. ← 39th rd.  
 ← 40th rd. ← 41st rd.  
 ← 42nd rd. ← 43rd rd.  
 ← 44th rd. ← 45th rd.  
 ← 46th rd. ← 47th rd.  
 ← 48th rd. ← 49th rd.  
 ← 50th rd. ← 51st rd.  
 ← 52nd rd. ← 53rd rd.  
 ← 54th rd. ← 55th rd.  
 ← 56th rd. ← 57th rd.  
 ← 58th rd. ← 59th rd.  
 ← 60th rd. ← 61st rd.  
 ← 62nd rd. ← 63rd rd.  
 ← 64th rd. ← 65th rd.  
 ← 66th rd. ← 67th rd.  
 ← 68th rd. ← 69th rd.  
 ← 70th rd. ← 71st rd.  
 ← 72nd rd. ← 73rd rd.  
 ← 74th rd. ← 75th rd.  
 ← 76th rd. ← 77th rd.  
 ← 78th rd. ← 79th rd.  
 ← 80th rd. ← 81st rd.  
 ← 82nd rd. ← 83rd rd.  
 ← 84th rd. ← 85th rd.  
 ← 86th rd. ← 87th rd.  
 ← 88th rd. ← 89th rd.  
 ← 90th rd. ← 91st rd.  
 ← 92nd rd. ← 93rd rd.  
 ← 94th rd. ← 95th rd.  
 ← 96th rd. ← 97th rd.  
 ← 98th rd. ← 99th rd.  
 ← 100th rd.

Y. G. S. S.

Palwya  
Kipswan  
Titsan  
Chalpal  
Tsi  
Bouta  
Cathkawk

Fog ring of old  
Kolly's pen just

0872

This section of notes covers  
Harrington's return trip from  
Siletz, Oregon, to California.

0873

Frank Tyler:

Poison Spg. is at the place  
now called Buckhorn Lodge. Gas  
came out of the water at that spring.  
Poison Spg. is 4 ~~mi~~<sup>miles</sup> south of Klamath  
Falls hwy. you turn off from  
Klamath Falls hwy. only 3 miles  
from ~~the~~ where Kl. Falls hwy  
leaves Pacific hwy. Tyler heard  
that an ind. wd. lie in that  
spg. for the rheumatism, and when  
the gas makes the ind. faint,  
the other Indians wd. take him  
out & throw him in the creek to  
revive him. It is a cold soda  
spg. & has a lot of gas in the water.  
& after you lie in that cold gas  
water a while, you feel pains all over.  
It is now, or was till recently,  
a summer resort. [This is the  
spg. that I shot at the very first  
might be Molly's pen. Tenth.]




Murphy believes it is only 5 miles from old Spencer place to the top of Henry mt. Molly co, <sup>at the</sup> easy four walked from Spencer place to top of Henry mt, good easy walking, and Molly was a good walker in those days. But when I ask about a spg. on the E. side of Henry mt. says it wd be the spg. which Murphy's nephew told of upslope of Dry Lake.

on the whole, because of location of Dry Lake, I still think Siyaw must be someplace at or near Cottonwood glade the spring at the head of Cwd. glade has heavy timber above it.

There is a big spg, with little timber about it, at the top of the ridge back of the homeless lake that has fish in it. But lake that has fish in it is in a rough place & cannot get there with sheep & there were never any sheep there. But can get to Dry Lake both from upslope & downslope with sheep & Murphy had sheep much at the Barber place, & from there west.

Dry Lake did not go dry till fall, & may be then it is a little water in it. Above it. There's the rock in to make more water come. Take the sheep over Dry Lake.

0876



On my way back to California from  
 Sisseton I stopped in the evening on top  
 of Sisseton Mt. and passed where the  
 rock is with maple growing out of it.

W. R. P. H.  
 (by the stairs)  
 barn + house  
 the museum is  
 due n. + s.

Apple orchard  
 where former Smith house  
 stood, at e. side of Pac. Hwy.

Present Thompson house, up hillside.

Daltawya khwa' net.

On way back from Siletz to California,  
& met Mr. Joe Collins at the Medford  
Ford garage. He gets his mail at  
Central Point, Ore. He is renting  
the Price Ranch near Table Rock  
from Mr. Price, who lives in Albany,  
Ore. + Mr. Collins has a dairy and  
milk route, & delivers milk daily.  
He says that after our party left to return  
to Siletz, he was talking with Mr. Bill  
Penniger (correct spelling), who lives in  
the second house on the left up the ~~east~~  
road that runs up the west side of Bear Cr.  
from the Price house (Collins lives in the  
Price house), & Mr. Penniger told him  
that there is a spring with cottonwood trees  
and with Indian roots growing around, on the  
e. side of Bear Cr., in the bottom, quite close  
to the creek, a little upcreek of Price's,  
maybe a half mile or so upcreek of Price's  
and this is probably the place Molly meant.  
This spring is a good sized one and  
is at the foot of a rather steep slope formed  
by the desert sloping down to the creek  
bottom - but a steeper slope than that at  
Price's spring (bull pasture spg), but similar  
to it. Very exact.

Mr. Joe Collins was raised around  
Table Rock & has been all over it.  
There is a cave in the cliff  
a little south of the west end  
pinnacles, which could be reached only  
by putting a plank out over the  
top of the cliff & descending 20 ft  
or so on a rope. Maybe the chds. had  
a ~~small~~ trail for entering the cave,  
but the cliff ~~is the~~ on Table Rock  
is constantly breaking off. <sup>He never heard of any no entering</sup> The  
highest cliffs of all are those on  
the east side, the ones sort of  
undercut (the beaver gnawed ones),  
these being 200 ft <sup>tall</sup> straight  
sheer cliff.

This cave & it is said the chds.  
stored gold in it.


Remember that Mrs. Kurz said that the mt. just upslope of (e. of) the old Helms house has no name but is sometimes locally spoken of as Helms Mt., while it is really only the lower part of a ridge which grows higher as it runs (e.r.) s.e., & culminates in what is called Gizzly Mt. (or did she say Granite Mt.?)



This little timbered hill just s. of 40 acre flat where am. & red headed wife lived = hat palik, and Molly thinks this name may be applied also


rd. that goes nearly to summit of Roxey Ann Mt. leave car a little before you get to the very end of this rd & walk 1/4 mile across slope n. to get to old Von Dyke sheep camp where Molly camped.

As I drive s. on way back to Calif  
from Sicity, Wagner Butte shows up  
from near Medford as the central one  
of 3 mts. The left mt. is lower &  
is just w. of Ashland. Wagner Butte is  
central and is highest. The right  
hand mt. is perhaps also a little lower  
than Wagner Butte. :



A big ck. runs down from  
Wagner Butte straight to Talent  
& runs into Bear ck. at Talent.

as I drive back toward California  
 from Vitz, ~~there~~ from near  
 Callent, the Table Mt. & Henry Mt.  
 are seen ev. Thus:



Pathway  
 the high reddish-tipped  
 ridge across Bear Cr. from  
 arland, called grizzly  
 Mt. by the whites.

Henry Mt., yellow  
 with little peak betw  
 it & the long ridge  
 when seen from a  
 distance, but ev.  
 much nearer & closer  
 than the long ridge

Murphy: The whole place, upper & lower meadows, belonged to Dan Chapman. The Chapman, lived there in summer only. The Neils rented the upper meadow.

The old's name was John Stave.

Aden Spencer owned the upper & lower meadows later than Chapman. Spencer's 1/2 brother a 'eylon phn.

Gene Spencer, lives just toward town from Murphy.



Emigrant ch. runs into Walker Ch. & Walker Ch. runs into Bear Ch. Walker Ch. runs into Dead Ind. Rd. all this region is heated water. Bear Ch. runs into Bear Ch. & leaves Pacific Hwy.

The head of Bear Ch. is called Emigrant Ch. because the old emigrants came down that ch. & then head s. to California.  
Murphy: You can see

Yuba from the top of Henry mt. as well as you can from the top of Table mt. ~~you can~~ Murphy has been on top of both of them many times.

When I

ask about a spg. on the e. side of Table mt., says he thinks there is a spg. here but can't remember.

Dry lake is on Henry mt. a little n. of the top of Henry mt., on the side & on the top of Henry mt.

Dry lake is only 1/2 m from Henry's house & Henry drives <sup>almost to Dry lake</sup> in a car, to within a mile of Dry lake in a car. Kelly wd have to walk a mile. A ~~short~~ closer way to get still closer to Dry lake in a car is to drive to the Barber place. To go to the Barber place you go up the Henry rd. from Dead Ind. rd., & then turn off to the left before you get to Henry's. It is kind of steep in places.

It needs to be grassy around Dry lake, if Dry lake overflowed it wd run into



Murphy: They drove the Got spike somewhere near the present Ashland depot, in 1887. There was no depot at Ashland then.

Used to call it Ashland Butte & now call it Mt. Ashland. Post still call it Wagner Butte. Named from old Jacob Wagner who ran the Ashland flour mill. A Fred Wagner, his son, is in Post Office here.

Murphy says the Klamath Lake Indians came to get Ashland flour via Dead Ind. rd, & some may have come on Kl. Falls rd. too, but the Kl. Falls rd. has been changed all around while the Dead Ind. rd. is the same as always. And we came from over Rogue River rd.

You can only see the hole where Yreka is from Table Mt. & from the hill upslope of Dry Lake. The only place you can see Yreka from is Bald Mt. and from Pilot Rock. Bald Mt. is 10 miles se. of Table Mt. Have to descend & climb again to go from Table Mt. to Bald Mt.

Murphy: It must have been the lower meadows of old Chapman place where Molly stayed.

Murphy's nephew says the regular name for the very "grassy" mt. is Henry Mt.

Murphy: Henry mt. is connected  
up with Table mt., they link right  
together. To go from Table mt. to top  
of Henry mt. you keep going  
on pretty near level, do not go down  
& go up again. But have to go down  
to go to Henry's house, Henry's house  
is on a steep hillside. Where Henry's  
house is is called the Cove, but  
Henry mt. is never called  
Cove mt. Henry mt. is only  
500 ft. lower than Table mt. —

only a little lower. Top of Henry's  
mt. is ~~3~~<sup>only 3</sup> miles from top of Table mt.

Murphy & his nephews have  
heard of Van Dyke having sheep  
at Pilot Rock, but never heard of  
having them at Wagner Butte —  
and n. of the snowy diskiger mts.  
west of Pac Highway (where he  
goes over the portiguels into Calif.)  
from Table Rock, looking across  
over Wagner Butte.

45

Remember that Molly said that she  
may have climbed to the top of Tinth,  
Lathkawkh, ts: jaw or parkaythkam  
to see <sup>Yeka plain</sup> off to the south. She did not  
stay at home all the time, but took  
frequent walks when at Tinth,  
and on one ~~of these~~ <sup>of these</sup> walks  
she tripped off & had Yeka  
plain pointed out to her, she cannot  
remember just where she was when  
Steven pointed out Yeka plain to her.