


We ate our noon time lunch across the street from Ashland flour mill. Molly says there were two flour mills at Ashland, one in the north part of Ashland and one in the south part, but does not seem to know which mill this one is. We then drove her ~~west~~ east on Oak St., ~~across~~ crossing the S.P. tracks, and ~~for~~ a few yards beyond the tracks, drove south to the Ashland stockyard (a corral for putting cattle in). This stockyard was the site ~~of the mill~~ where the circuses used to stop at Ashland. Molly went to one of these circuses and saw a big snake and a little man the size of a boy. <sup>properly</sup> calls him <sup>the</sup> <sup>circus</sup> <sup>ground</sup> <sup>boy</sup>. This site may be described as across the S.P. tracks from Ashland town, and just e. of the tracks, where Bear Ck. parallels the tracks ~~and~~ further east.

From the stockyard we looked across Bear Ck. to the east, and saw a range of high barish hills stretched out in front of us. The reddish peak straight across from us is Rathkawkh.



When questioned at Ashland stockyard,  
 Molly located places <sup>to the w. + n. of Ashland</sup> by gestures as follows:  
 Graveyard was just n. of Ashland dist.  
 Thompson had a big house + owned  
 home + graveyard. a Phoenix

(6)




small peaks down south or se. of Ashland  
 = ~~the~~ took by ev. = the  
 Siskiyou mts, ~~or of the~~ her  
 gestures indicate the section of  
 them west of the Pac. Highway.  
 Jacksonville is her uncle's place  
 = Telahawick

used to be a "poison lake"  
 it drained slowly into the river, but Americans  
 dug a ditch & drained it. Some kind of  
 lakes after they drained this lake,  
 dirty water came down by Table Rock  
 there is a hospital & resort at the lake,  
 warm water. The lake & graveyard are  
 close together. The graveyard is betw. Phoenix & Ashland  
 Call Lake Takaw.

We found the poison lake is  
 Jackson eggs. Reached it at 625

653 reached Talent

679 we reached the old graveyard.  
 Thompson's house, an old fashioned house,  
 was just e. of it.



She says plainly that the graveyard was between  
 Phoenix & Ashland. There was no sw. station at  
 Ashland then, only a depot at Phoenix.

697 reached Phoenix

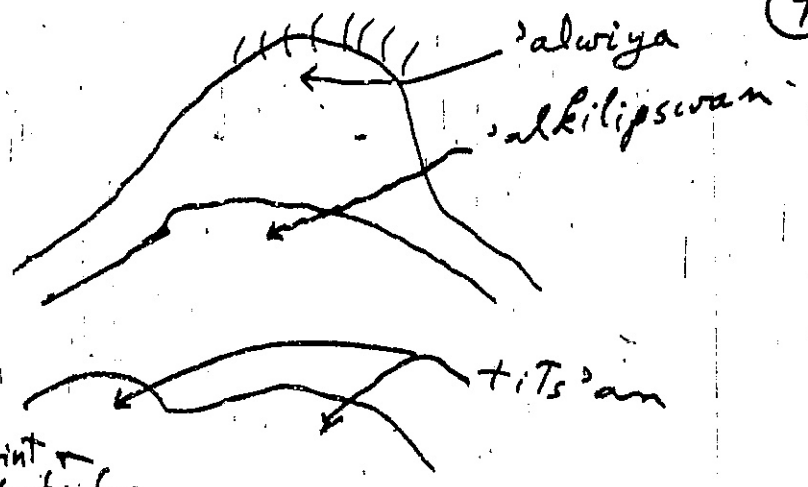
She says 'alwiyā' is a mt. sort of  
 in the middle, betw. the bathhouse bunch of mts. &  
 the bunch of mts. e. of Table Rock. A man has  
 a sheep range ranch behind 'alwiyā. 'alwiyā  
 is a rocky mt. - all of which agrees with  
 the mt. ne. of Phoenix.

An Am. lives at Katalik  
and dig shells (for red paint)  
out of the ground beds - & puts it  
all around being glasses or pictures  
as ornamentation.

745 north center of Medford  
all Epsteinman

764 1/2 left Pac. Hwy  
Taking water hole N. to mt


790 took him to mt.  
Molly, looking at TITs'an hill, tells my the  
mt. man came from mt. PIT &  
started to fight the <sup>mean</sup> blind man & his  
daughter <sup>who</sup> ~~was~~ lived at TITs'an ~~hill~~ well.  
The fighting broke a gap in the hill which  
was the blind man's house, the mt. man threw  
hot squirrel guts of the squirrel he had commanded  
the blind man's daughter to roast for him, into the  
face of the blind man's daughter, blinding her also.  
Then he killed them both with a stick, and  
took their house, which is TITs'an hill,  
for his own residence.



Profile  
 of ~~the~~  
 the 3  
 mts when  
 viewed from  
 betw. Center Point  
 Medford - Crater Lake h.w.  
 are as follows:

We drove back from the Roxy Ann mt.  
 rd. & ~~then~~ it headed straight for Coker Buttes.  
 At 890 we reached the main Medford - Crater  
 Lake h.w. & drove toward Medford. At  
 912 we reached Medford, but found no  
 cabins, all cost \$1.00. or up, so drove to  
 Center Point, n. of Medford, & got one  
 there for 75 cents.

Little Lake here  
(The logs bearing M. more &  
were away from the chain that ends in Idwiyaga.



This map shows how we drove  
to near foot of Idwiyaga mountain.  
Mr. Baker thought TITS'an mts was  
the knoll A. But on asking Mrs. if she  
even camped at Idwiyaga region, she said  
no, that she had seen it only from Table Rock  
vicinity, where they camped, so I assume that  
his earlier identifications are correct & that  
B. (= Coker Butte) is TITS'an.

Krist

Jacksonville region plans.

8570



th kamay, with parsnips  
~~once~~  
just towards the mts. from Jackson-  
ville, in a sort of little swamp betw.  
Jacksonville & the mts. that divide  
Jacksonville. Modford valley from  
Forest Creek & Apgate Cr., these  
parsnips grew. A man told Molly &  
others that they wd die from eating  
these & went & told a Jacksonville  
storekeeper that 2 people were g. to  
die from eating these parsnips, that  
they wd kill a cow.

2 chances of finding out exactly where  
- cousins lived. (Mr. Irving, "the Hind editor")

① Write ~~to~~ Oregon Journal, Portland  
about the murder, His father lived on Jackson  
Ch.

② Mrs. Annie Coffman, lives in Jackson-  
ville, an invalid.

③ Newt Haskins, probably (Mrs. John  
Haskins, his sister-in-law, lives at Rich J.  
can tell where he is.

Molly: Sievers had 6 daughters.  
Sievers wife died at Yreka. Sievers has  
a d. living at Yreka now.

Ans Smith: Jackson Ch. ~~is~~ is now  
called Forest Ch.

Molly says she can say when the  
murder was committed.

Forest Ch. runs past Rich store.  
Rd. up Forest Ch. is 3 miles north of  
Rich's go to the 2nd field on it.

"Wood for sale"  
Used to call it Logtown. This murder  
happened after 1862, for 1st interment  
in chain here is 1862

500 people lived at Logtown at one time.  
It was plain mining. Grandma Hinkel kept the  
hotel there.

Left Smith at 175.

Lucan, Molly's cousin's, husband was  
Sivens (phon.). Sivens had a 2 story  
yellow house, & had 6 daughters. ~~Some~~  
Sivens used to haul lots of wood to Jackson-  
ville,  $\frac{1}{2}$  days trip. He used to be lame in one leg.

Lili's husband was Sam Rat  
Sam Rat <sup>(Sivens)</sup> Sivens - Sam Rat  
lived in a canyon in a log house;  
The log house was way back  
from the log house in the canyon. Had trial  
at Jacksonville Courthouse.

Her cousin used to buy grub at  
Applegate store <sup>6 mi. up river</sup>. Molly was 25 yrs. old  
when she visited there here.

Applegate store keeper: The old store  
was the Kubli + BOTT (owned by  
Kubli + BOTT - got owned by John BOTT)  
2 miles up. of present Applegate store,  
which was built here in 1890.  
The post office was at K. + B. store 50 yrs.  
ago. Old rd. is from ~~the~~ Applg. store & Jackson v.  
is almost identical with old road. See old  
map, William ~~Ray~~ Ray (1st name Luisa),  
on left hand side driving toward Jv., 6 m. from Applg. store.

this side of Rich store, in yellow house on left of our rd., 2 story house, canyon back, 9/11.

Left Medford at 873 & drove  
to Jacksonville. It is 5 m. to Jacksonville.

198 we left Oylg. store starting  
back towards Jr.

Emil Britt is an old settler. Lives  
at Jacksonville.


Don Libby, at Crater Lake,  
runs the Crater Lake museum. Is  
government historian.

M. S. Barker, musical instruments,  
659 Willamette St., Eugene, Oregon.

Sam Rat, lived in log  
house, murdered Seever,  
Seever lived in a 2 story  
yellow house.

Mrs. Ray says there was no  
near colored house betw. Ray's &  
Jacksonville. O'Brien's lived  $2\frac{1}{2}$   
down Applegate river from Ray's.  
Soldiers gave name to lully. Molly  
Mary.

Logtown was 3 miles  
from Ray's towards J. 2 miles  
towards J. from Logtown. To left  
of rd. are new houses. The mines  
were left of hwy. going towards  
J. The Dr. Kees lived at Logtown.



Mrs. Smith thinks Stevens was murdered  
 at the Daines place up Forest Ck,  
 up ck of h.w., on e. fork of Forest Ck.  
 a soldier's wife named her Mary  
 Molly, for she had no other last name.  
 The soldier's wife gave her an opinion  
 for accepting the name she named her.  
 The sol's. & his' always as 'ik. always  
 just as Frances did some words.

new places

tetalaw, poison lake near e. end of R. River  
Tan Tsatse niphtha, standing rock n. of Yuka

hath kaw kiram thak, across river  
from gold field.  
ha<sup>3</sup> o phakh, e. end of Rogue R.

st. wu huy kh, place on n. bank of  
Rogue River up. of hath kaw kiram thak.



As we drive thru Jacksonville  
Molly says that the Inds. when at  
Jacksonville lived at Kanaka Flat.  
there used to be lots of Kanakas here  
& they lived & gave the name to this flat.  
This Kanaka Flat was somewhere  
at w. edge of Jacksonville, at foot of  
the ~~h~~ mts that are w. of Jacksonville  
town. The n. ~~to~~ where it is from  
Applegate rd. Ask an old settler.

Gen. Baker: There are lots of black caps  
in the Grants Pass country. They  
resemble wild raspberries.

Mr. Murphy says that Mr. Van Dyke has a son living on a ranch across Bear Cr from Medford, reached by driving west of town & then turning off to it. He is kind & will tell all about where Van Dyke had sheep. Murphy never had any sheep on mts. w. of Bear Cr & n. what mt. Van Dyke had them on.

Molly says that Van Dyke had sheep on the Wiloumette slope of Saké-tak mt. V.D. Lots of spgs. there on n. slope of Saké-tak & lots of grass. Trail goes there from Ashland, n. How many miles, agrees maybe 15 miles. Can see Saké-tak mt. from Table Rock as a long straight ridge, ~~the~~ little timbered. It is a foggy mt., foggy over that side. Molly was never there & n. where she went to it goes. Van Dyke had his sheep on that mt. & had ~~them~~ ~~as~~ herder there.

I shook hands with Mrs. Collings. She is regular looking  
happiest woman  
Wears glasses. neither she nor Mrs. Willingham has "chin tattoo"

Mrs. Sophia Collings (correct spelling) lives just straight across Applegate River from the school, on west side of Big Apple River, with her daughter, Mrs. De Wolfe. She is 72 years old. ~~Her~~ Her father was a Dutchman, her mother was a Yaka Indian woman. Judging from a picture on parlor wall, she is Catholic. She became deaf when a child, and invents her own language saying I take it money, etc. She is now stone deaf. Her daughter never knew her to talk this language, & she told her daughter she does not know it. Mrs. Willingham & Mrs. Collings are step-sisters. Mrs. Collings' father adopted Mrs. Willingham or some way. But they are no blood relation. Mrs. De Wolfe has lived around Takoma all her life, & came to live here recently. ~~There~~ Mrs. Collings has 2 sons live just dr. one on each side of Big Applegate River.

①

Mrs. Mark Winningham,  
lives ~~at~~ just  $\frac{1}{4}$  m. dr. from  
Copper Store, on w. side of Applegate  
River. She is at present with  
her husband mining at their mining  
claim. This mining claim is 3 miles  
of ~~the~~ <sup>east</sup> Big Applegate River rd.  
up slope. You drive up Big App. Riv. rd  
from the covered bridge at  
Copper, ~~up~~ <sup>up</sup> ~~the~~ west side  
of App. River, over 2 bridges,  
& at a sign that says: Whiskey  
Peak; Mr. Mark Winningham.  
You drive 3 miles up slope & ~~the~~ come  
to their claim, which is on Cougar  
Ridge.

Miss Stevens, Mrs. Winningham's granddaughter  
& at the school said that Mrs. W. said  
Indian, & has talked her to her  
granddaughter. Her father was English, her  
mother was Indian. Her maiden name was  
Martha Langley. She was Mrs. Martin  
Watkins later, & now is Mrs.  
Martha Winningham.

He used to live on Jackson<sup>(2)</sup>  
Ct. & at Jacksonville. The  
granddaughter in. Where she was born.  
She is 73 years old. She has  
rheumatism. But she walks  
by the hind to the claim.

Molly says she has a cousin  
named <sup>nee</sup> Evelyn Sievers living in  
Jacksonville. And Molly has  
several half-breed cousins living  
in Yreka.

~~Josephine Adkins~~

Found Mrs. Collings, 72 yrs. old, living  
on w. side of Big Applegate River just across from  
the schoolhouse, place reacht by going across a footbridge.  
Her daughter, Mrs. De Wolfe, who has lived most of her  
life in Takoma, is quarterbreed, & talks educated Eng.  
She says her mother was born in Greka, her  
mother was Dut. & her father was Dutch. She takes  
more after the Dutch. She has been deaf since  
childhood and has invented her own language,  
says: I take-it woman, etc. She is ~~stare~~  
deaf, ~~stare~~ deaf.

Mrs. Watkins who lives  $\frac{1}{4}$  m. <sup>upriver</sup> ~~down~~  
on west side, is on the other hand, a Rogue  
River, raised at Jacksonville. Mrs. Watkins  
& Mrs. Collings are step-sisters (no  
blood relationship at all).

Man at cabin near Sunny Side  
service sta. Thinks mt. with prairie near  
its top is ~~mt. Isabel~~ seen when looking  
up Forest ck. from h.w. <sup>mt</sup> is Isabel. But when  
he looks at Crater Lake map, says no,  
it is Timber Mt. or Timber mt. has  
yellow prairie near its top, seen Timber  
mt. is seen when looking up Forest ck.  
from the h.w. or is seen betw. the 2  
forks of Forest ck. Mt. Isabel lies  
off to the west of Timber Mt., is higher  
than ~~mt. Isabel~~ Timber Mt. cannot  
be seen well looking up Forest ck. from the  
h.w. ~~at is high~~

• [trailing to Butte, <sup>of map</sup> near Sunny Side  
was called by old h.w. Dead Horse



Mrs. Collings & Mrs. Watkins

Cross Squaw Cr. first, & there  
is a footbridge across Applegate on it.  
Cross that footbridge. Mrs.  
Collings is deaf & partly dumb. Mrs.  
Watkins can talk ~~but not understand~~.  
18 $\frac{1}{2}$  m. from sunny side.

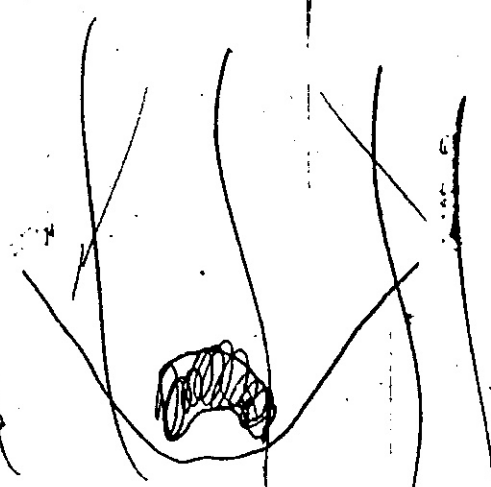
To reach Mrs. Watkins, ~~do not~~  
keep on hwy. to Copper Store, cross a  
covered bridge across Applegate River,  
& then take rt. hand rd., & drive  
down App. river  $\frac{1}{2}$  mile to Mrs. Watkins  
ranch, on w. edge of App. river. Sometimes  
Mrs. W. lives with her husband & in the  
mts., where sign says Conger Cr. Trail  
& Whiskey Peak. Her husb. lives on  
Conger ridge. This sign is  $\frac{1}{4}$  m. above  
long covered bridge, a dirt rd. turns  
off to left to C. Cr. & Wh. Pk., just  
above where hwy. crosses Conger Cr. —  
quite a climb to get to where Mrs. W.  
lives on Conger ridge.

686 Sunny Side, 827 Tg. Ch. 25  
goes up French Gulch <sup>at left</sup>

When we went with Mr. Glass  
to see the Sulphur Spg. apr. of  
Bible bridge, he said that there is  
a place  $1\frac{1}{2}$  m. up - of Sulphur  
Spg. & ~~near~~ a little e. of the  
river, betw. the river & the Crater  
Lake h.w. People drive their  
turkeys on this place so fatten them,  
there are so many ~~of~~ grasshoppers  
there.

In spite of this info., which sounds  
like Molly's Tatsi Pixwank, which she  
gave as se. of where Rogue R. comes to  
an end place, if Sulphur Spg. is  
not her prison lake where she saw the  
beaver, but is a lake by Mac's house  
then Tatsi Pixwank is another place, app.  
se. of Mac's.

5 or 6 m. N. of  
Mt. Diablo is the  
at least of the  
main peak at the source  
of Forest Cr. No. 59  
int. almost surely  
is a grasshopper



862 west Square Ck,  
crossed in from the left. ~~etc~~

857 north Copper Shore, on  
S. Clear on e. bank of Appl. Ck.

859 east ~~to~~ Appl. Ck. over  
covered bridge; and ~~drive to~~ take to

S. driving dr. to Mrs. Watkins

870 got back to Copper Shore  
again. ~~But~~ Mrs. Watkins was not home

885 past school on S.

①

Molly: Steven came to Ashland when he was 12 yrs old. A white man went to Crescent City & asked of Steven, an old boy, wot like to go with him to Ashland. Steven came. He cd. talk pretty good Eng. He has cousins at Crescent City who wot sometimes come to visit him at Ashland & wot talk Crescent City & old hand language with him.

When Steven threw the <sup>rack</sup> in the ash, & had sick, they moved to ~~Ashland~~ Phoenix. The store keeper, Mr. Sam —, gave Steven & Molly a job, Molly washing the dishes, & Steven working around the place, for their board. They told Sam they wanted to get a lot of land, & he said he wd sell them one for \$5.00, that he wd. change an American \$100.00 for the same lot. They bot the lot. Steven died in about 11 months. When he died Sam told Molly ~~to~~ <sup>to</sup> ~~move~~ <sup>to</sup> she wd better move from the shack on the 0778 lot & live in a room in the store.


She stayed there living in the store (2)  
2 1/2 yrs. She did not work - just  
stayed there doing nothing  
molly banded with the Gen. & his  
wife. He went at times to visit  
her cousin Jenny, living at  
Kanada Flat at Jacksonville

Places around ti's lo-mi-kh.

this is short, altho the i of  
name of Table Rock is long.  
probably a real ✓ here.

ti's ~~se~~ <sup>7.5e</sup> n kwatak,

Gold Hill. It is on the  
California side of Rogue River  
~~eyes that~~ the S. P. railroad  
passes between Gold Hill and  
the Rogue River, cutting ~~off~~  
Hill away half of Gold Hill.  
Perfectly understood.



Old Mr. Roy, former owner of Gold Roy mines, has two sons.  
They live in Weir. Chas. R. Roy, 1014 1/2 Bldg., Res. 30 Summit St.  
phone 302 J 2.

When asked if one can see  
Table Rock from Gold Hill, says:  
yes, it is only a little way.  
says Gold Hill is the only hill there,  
just that one hill stands there  
there are no other hills there, but  
it is open flat country on the  
California side. No stym.

hathraw ~~kin~~ ~~am~~ ~~thak~~ place  
where <sup>the ground makes a noise like an</sup> ~~the ground~~ ~~like an~~  
automobile going chu chu chu.

ch. This place is on n. side of  
Rogue River across Rogue River  
from Gold Hill. Later rd. that it is an  
open place on n. side of R. River across R. River from  
Gold Hill. <sup>there was an Indian cemetery there but whites dug them</sup>  
Old man Walker lived at his  
ancestral home at Ti'lo.mü.kh

But Tip<sup>ph.</sup> ul hü.kh was across river  
opp. Ti'lo.mü.kh on the Willamette side.

~~was originally named~~  
~~at Rockford when parking his boat~~  
~~at Rockford~~  
Old man Walker (his name 'eymehet.

Kwat showed molly the sites at Ti'lo.mü.kh  
where Inds. used to live (have ra.) at  
Ti'lo.mü.kh (ch.)

there was no salmon at so'y tanakh  
except winter salmon only.

#  
probably merely a  
sawuhigh, a place  
on n. side of Rogue River just  
upriver of hathkawkinantak<sup>#</sup>,  
towards Table Rock from  
hathkawkinantak, half way  
towards Table Rock. No stym.



← high ↓ low long  
accentless  
olly tip<sup>#</sup> u l h i . k,  
plan. ch. forces.

Tipu<sup>#</sup>hü.kh, a big  
pass of mountain that runs  
down on north side of Rogue  
River across river from Rocky  
point. Molly & others came to this  
place and there was an unoccupied  
log cabin there, and Americans told  
Molly she & the others to stay there,  
& they stayed there one year. It was  
a little upriver of Tipu<sup>#</sup>hü.kh,  
when I ask where Ti. Co. mi.kh was  
from this cabin, says Ti. Co. mi.kh  
was a little upriver of the cabin.  
There was a flour mill at  
Tipu<sup>#</sup>Chü.kh later on, but it  
had not been built there yet when  
Molly lived at the cabin one year.

Ti<sup>o</sup>lo<sup>#</sup>mi<sup>o</sup>kh is a waterfall.  
the whites conducted mining  
on the California side of the  
river at Ti<sup>o</sup>lo<sup>#</sup>mi<sup>o</sup>kh. after  
the whites took most of the gold  
out, chinamen worked there  
for 1 week more.

This is short altho the i: of name of  
Table rock is long.

ti tank Rocky Point

Whites <sup>think</sup> used to call the place  
Rocky Point. There used to  
be a bridge and a toll gate  
there. The Jacksonville road  
crossed Rogue River there. Indians  
& whites used to catch salmon  
there just a little above the  
toll bridge. But the railroad  
does not cross Rogue River there  
- the railroad goes along the  
California side all the way, inf.  
N. how far down river, as she  
observed when she rode on the  
train in the night time, she saw  
the light of little ~~bars~~ towers  
across river Rogue River, on  
N. bank of Rogue River.

When asked if Rocky Point is far  
from Gold Hill says no, maybe 2 or 3 miles.  
There are lots of rocks there on Willamette side,  
some bars & some rods. Make toll gate there.

Before the bridge was built there was a ferry there.

Mr. Archie Haskins, 503  
Beach St., Ashland, <sup>Is</sup> ~~running~~  
the Haskins Garage, ~~at~~ <sup>on</sup>  
Walker Ave. & Pac. Hw., in S. part  
of Ashland.

Young Andrews, stationed on Wagner  
Pk. in summer time lives in  
house on old Pac. Hw.,  $\frac{1}{2}$  mile north  
~~west~~ of Haskins Garage. Mailbox


Says: Geo. Andrews. ~~at~~

Both father & son work <sup>in the</sup> mts. —

Geo. Andrews graveled <sup>at the</sup> rd. on top of  
Dead End Mt. & knows the mts. well.

Murphy, cor. 8th & B, Ashland  
has ridden all his life in the mts.

On our way back to Oakland  
 from Cal. line she voluntarily pointed  
 out to me *sakē takh*, just  
 before we reached a ~~the~~ cemetery  
 on e. edge of ~~the~~ Pac. h.w.



Very imp't. We are already quite a  
 distance n. of where Dead end road comes into  
 h.w. Oakland.

Mr. Baker says he can feel it if an animal or bear is tracking him thru the woods.

leads straight

meadow

leads

east

es p

flat at the

summit

summit

canyon

got

for the

plant

Several

smaller

south of

ice

house

Haskins:

You can practically look into the  
Shasta Valley from any place along  
Dead End ridge, if you get on a  
high enough point. It is really all the  
same ridge and consists of 3 in direction n. to s.:

- ① Dead End ridge,
- ② Green Egg ridge,
- ③ the list you <sup>all 3 ranges</sup> practically run together.

Hoyatt Reservoir is artificial,  
was made by damming up Keene Cr.

Wagner Peak is at head of  
Wagner Cr. & Wagner Cr. comes  
in at Fallent <sup>(checked on the map)</sup> at the head of  
Ashland Cr. is Ashland Mt. & that Cr.  
comes in at Ashland. Both then  
into Bear Cr. from the west.

<sup>inter lake front</sup>  
Map - shows several spgs.  
along e. side of Dead End ridge.  
N.E.S.C. where Dead End ridge wd end  
the main ridge is beyond grassy mt.  
to the east. ~~Keene Cr. Chapman Mt.~~  
From Bald Mt. one can  
see Shasta Valley - inf. has been there.  
But inf. has never followed down Dead  
End ridge.



Ed Murphy, lives on cor. of 8th & B. St.  
crosses cuts. e. of Ashland well;


Thfs - think Bald Mt, 10 miles straight e.  
of Paulsen's. You can see Shasta valley from Bald Mt.  
looking over  
The green spg. range is the partition betw. the  
Rogue & Kl. river watersheds.

lists of glades around Wagner Pk., esp. on  
the Applegate side. But nothing on Ashland  
Pk. Ever ~~seen~~ inf. has been around here  
has been in the ~~same~~ refuge. The one with  
the little tit or it recognized by Kelly,  
is Wagner.

Take rd. that turns off to left  
at top of 1st summit you come to on  
Kl. Falls rd., where sign on a tree  
says, Keene Ek. reservoir &  
Hayatt Prairie. Just a tough rd.  
From any place along this rd. you will be within  
3 miles of the summit of Dead Indian  
Ridge

Some maps show a spot called Dead  
Ind. near Estterwood.

820 reacht inter of ashland  
 854 we took Deadhead  
 h.w. how denies this is to year.



she says that all the place  
 down of pa. kayt kom & s. of it is  
 called pa. kayt kom & that beyond  
 pa. kayt kom to the s. she knows no more  
 names. Says 'alke. takh is off  
 to sw. of there Deadhead. R.D. leaves Tac. h.w.,  
 & hidden by the ridge that runs s. from ashland  
 mt. (ashland mt. is the ridge & peak just  
 w. of ashland). - turn headed steep at alke. takh  
 & it has snowy peaks she w. exact location  
 of the stand in rock (ar. Pilot Rock).  
 973 reacht summit. 999  
 reacht Paulsen's driveway  
 003 reacht Paulsen's house.  
 0792

013 reacht lower end  
of Upper meadows again


016 reacht Paulsen's again. Thinks  
the house & barn were not here, but upcreek  
from Paulsen's. She says that Tsiyaw is a small  
<sup>(coming out of a rocky place)</sup>  
spring, or same as place on the e. side of the  
top of pa. kaytkam mt., which mt. is at the  
s. end of this summit-ridge. Says pa. kaytkam  
is not very far from ~~the~~ Paulsen's, she went with  
her husband & he sleep. Pa. kaytkam is the fastest  
mt. to the south (east), and from the top  
of it we can see yreke plain. The  
door of the widow's house faced ~~west~~  
south (not downcreek direction),  
~~at Paulsen's~~ the barn was ~~connected~~  
almost joined to the house, just back  
of + a little downcreek of the house, the  
little ch. (head did. ok was just back of the  
house). head man ok. has no trees on it  
anywhere, it runs thru the center of Paulsen's  
Upper & lower meadows, and formerly had  
some big bushes in it. There were willows  
& birches here when Milly was here.  
Speaks of pa. kaytkam as a bald (not  
timbered mt.)

Paulsen's 20 reacht ~~the~~ again & where  
epicary terrace is.


037 next summit again  
this morn. at U. Meadow (sp?)  
this place is to my k that spg. is to year.

Go: the alba had flattened  
the head. The woman with flat head  
still alive. Heath. did know  
much sense, never read smart.

5610



North




Owen's meadow 3 mi. N.W. Pauline's meadow from near Hark's site of O.O. but O.O. is too high & from summit.

East

This spg. is 400 ft. S. of this road

Spring coming from base of ridge

Pauline's place



Says that Tsigan is a spring at E. foot of a ridge, cancelled all around it walked there. Her husband was herding sheep on P. mt. and told her of this spg. & she went there next forenoon with him, not along summit ridge but leading off SE. thru woods from widow's house.

this rd. comes in again quite a way down creek from Pauline's lower meadow.

165 reach <sup>Pac.</sup> her. & drove s.


She says that Mr. Vandyke lived at Ashland in a yellow house he & his son. She was never at Pakkatak, <sup>it was too far,</sup> but the sheep ranch there was on the far slope of that mt., on the s. slope of it, reached by trail. Vandyke went with her herb. & showed her the place. It is a high mt. off to sw. of Ashland, higher than the s. extension of Ashland mt.

The farthest south that she ever was was on the Pakkaytkam mt. & grassy top, a double bare peak (= Chapman mt.). From there she could see Yreka town & plain (which is impossible) and Tiyaw & e.o. Corn Springs (behind it). Says plainly. Has never been s. of this except to the Cal. - Ore. train celebration. Man says Mt. Kells her. runs away s. of Chapman mt. not on to it at all. He says Chapman mt. is an old name & is now referred to as head of Cattle Cr. one can drive ~~pretty~~ pretty good in a car. From Paulsen mt. he is 7 or 8 miles walk several days, one is Corn Springs.

202 passed 'junction' where  
has terms <sup>298 1/2</sup> we had summit of the Siskiyou  
th<sup>rd</sup> ka'w mahay takh, =  
Yreka. ng. open land - <sup>Rogue River</sup> Jenny,  
alias Table Rock <sup>Jenny</sup> told her this. Impt.


Reiterates that she was on top of  
pa. <sup>3rd</sup> Lanyon, that ~~base~~ bald mt.,  
just that last mt. <sup>to south</sup> [her words]  
Steven was with her + pointed out to her  
Yreka from here.

She stayed with Jennie, her  
cousin, + with French Joe, her husband,  
at Jacksonville, while her husb. ~~she~~  
was at Van Dyke's on 'alke? takh.  
She was never on the Siskiyou divide  
where she is now, nor at 'alke? takh.  
Agrees that 'alke? takh is the  
long ridge here to w. of her  
Pilot Rock acc. to map, is to  
e. of her.



Mr. George Lymon's house. His house sets on an old Indian burying ground. Mr. Lymon, esp. his wife, are old settlers. Andy Houston, Mrs. Lymon's bro., is old a long time, an early settler.





old Mrs. Gilbo <sup>90 yrs old?</sup> live <sup>3 miles</sup> ~~at the Days Ck. store~~ from the Days Ck. store. Ask at the Days Ck. store for her. She surely talks Indian.

Palouse is prob. the name, talk to French

Little River  
go to Rosburg & take the Dixonville rd.  
& go to Dixville (Dixonville is n.e. of Rosburg)  
~~take the rd. to Dixville~~ and  
turn to the left at Dixville, taking the rd. to  
Little River. Glise is just to the side of this road.  
There is an old Indian who lives on Cabbage Ck.  
which is 3 miles beyond Hill River.

Above info from Frank Jones,  $\frac{1}{8}$  Wakanala  
had worked at Julius Lindt's place. and from his  
 $\frac{1}{2}$  bro. Mr. Rondeau, at B 7 1/2 line, <sup>just west of</sup> Malrose  
store, adjoining the ~~store~~ store. 0799

Fred Brothers (Roseburg) Melrose,  
Star Route Box 207.

0800