

Woolly: there was a kind of long
lake at the base of Table Rock on the
n. side of the R. River, & in that lake
lived 2 spotted magical dogs. They
lived in the water, had their rock house
there, & wd. come out on bank woe woe woe
When asked if this lake is up n. of Table
Rock, says it is east of it at it

that they used to see up on top of the west point. kh. left his wife at s-y-tanah & Haver came back to her

A stout man named khukhuw[#] came from s-y-tanah ~~to~~ to Table Rock & the R. River was low, & the Table Rock did not catch no salmon, & the Table Rock did hire that man to make rain, & it flooded all this lowland, & gold Hill only stuck out a little. khukhuw went up on top of Table Rock & turned to a cedar, that is on top of Table Rock, he said: my name is cedar (lamin). Cedar is used for Indian matches. They were go. to kill him and he turned to rock cedar.

When kh. first arrived at Table Rock he wanted to ~~see~~ the Table Rock did. & wanted to sleep blankets with kh., offering to kh. a soft blanket, but he said no, he wanted his own blanket which was a rough, sharp blanket so rough it made a noise when one landed it. He said: no, soft blanket no good, - rough ("sharp") blanket warm blanket. The next day was when they told him the water was low & he said he that he'd make a little water. But he didn't stop it & learned (late of)

kh. son son's wife, & this little son turned to rock ~~one~~ seen as ~~two~~ pinnacles at west tip of ~~the~~ Table Rock, while he himself is a good sized cedar

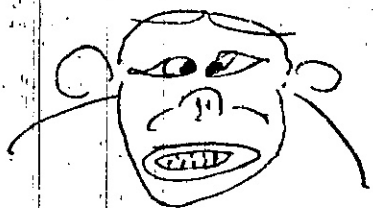
molly: The rocks but are kind of
hollowed under at upr. end of front of Table
Rock is the work of beaver. They hired beaver
to gnaw down Table Rock & you can see
his tooth marks on the rock. Beaver was
afraid the rock wd fall on him & gave up
& went away. Lh. was, letting the rain
continue & was up on top of Table Rock
& the Table Rock kids wanted to get
up on top to get him & kill him,
in revenge for drowning ~~these~~ ^{the} people, and
they hired the beaver to gnaw the
upr. end of the rock-cliff. You can
see the beaver's tooth marks on the cliff
down just like when one gnaws an apple
the old did trail to the top of the
rock goes along the base of the cliff
there where the beaver gnawed, right
past where the beaver gnawed, you can
see it close at hand. This trail
lead up to the rich root &
foot grounds up on top of &
back of Table Rock

spg.
lead?
lake
rock

h. location
add to story.

the rocks - thrown over. 0653

Molly remembers that Sievers &
his Indian wife had a halfbreed
daughter named Evelyn —, who has
an American husband & 5 children,
& is living in Jacksonville.



Wed. Nov. 15, 1933


Trip with Kelly, Geo. Baker,
Mrs. Baker, Git Baker ← Mr. J. Glass
to Table Rock region.

61 1/2 drove in thru post road
gate to see poison spg.

613 1/2 went thru open gate.
It is here at s. edge of river.

622 1/2 reacht confluence of Little Butte
Ck. + Upper Rogue River.

626 1/2 we reach the Sulphur
spg. at foot of ~~Blaine's house~~ ~~deep slough~~ ~~full of water~~
se of the confluence.



659 reacht the slough
just below Joe King's cabin


667 reacht agate school -
Hagginsbotham gravel rd.

678 1/2 reacht Higby's +
drove to it. toward river

681 reacht where I turned &
left to ~~the~~ Price spg.

There were 2 white people's
houses in the gap betw. Table Rock &
Upper Table Rock, He bought
it on the kids, & authorities sold
the kids. Ray had been there 2
yrs. & had to return to Wilamette
& Gattil Hudson's father, a woman
old sold her took the kids. incl
only back to Wilamette,
the kids - were settled in Wilamette
(near Corvallis) & later were
moved to Grand Coulee & stay,


We stop ~~we~~ just before we get to Mars's
 she ~~at~~ says as follows:
 ← But Lami's valley is
 over here she says correctly



Three distant blue mts, seen through gap bet.
 main table rock + upper table rock, are haine'sak.
 Jennie told Nelly there is a big waterfall here.
 But Jennie knows nothing of water from haine'sak
 coming around the e. side of upper table rock.
 Nelly ~~the~~ had up-pak is where river at least
 formerly ended. The kids were camped
 on s. edge of river opp. table rock, & Nelly
 came up on s. side & saw a lake,
 with blue-looking water, she was told that
 kids never drank this water, = to total
 suppose a spy. fed into this lake. The lake ran into
 R. River thus:



It was a pretty lake, not far from river,
 & she saw a she beaver with 2 young near her
 her shoulder swimming. there were small
 willows around this lake but no big willows,
 & there was no bank in hill - it was a flat place.



R. P. L. road

small backwater channel

This makes a funny loop here & a big backwater place

693

house

699

The drain

Higgins

Pines 6930

West

0659

Kelley's Slough is at mouth of Bear Crk
or a little above apr. from it. Reach it
by driving thru Paul Scherer's orchard.

704 $\frac{1}{2}$ reach Kint land &
took it in direction.

715 passed Scherer orchard
on rt.

716 ~~passed~~ cross ~~near~~
C.B. on bridge.

72 $\frac{1}{2}$ reach ~~at~~ Pine Tree auto camp.

Mrs. Sargeant at Jacksonville, daughter
of ^{capt} ~~Ed~~ Applegate. She is quite a historian.
Capt. Applegate is still alive + at Kl. Falls.

Mrs. Carl Von der Hellen, at
Waller, Ore. (near ~~Center~~ east of
Crater Lake. Nev. + Agate Desert) historian.


John Ross, in Ross School Hall, on
main st. in Center Point. 2 dif. people
have told Mr. Wilson he is the one to
get hold of.

Guy Tex, postmaster at Central
Point. Remembers that some of the old
timers called the point on N. edge
of river at Power House, ~~was~~ called this,
Rocky Point. Others called the same point
Cinder Butte. The power house employees
knows one on it.

Mr. Wilson: There are 3 places
down of power & house where the water
of the river has been diverted for one
purpose or another. (1) One is the 13 ft
drop. (2) One up of it for an old
stamp mill. (3) One for an old electric
powerhouse.

Mr. Wilson: Just above where
the powerhouse dam is now there
used to be a long riffle with a foot
at the upper end of it.

Gold Hill is the mt. seen from
the powerhouses as:




there is a big ind. site across
river from Gold Hill, and also one on
the s. side of river. Gold Hill is
about 1 mi. N. of the power plant,
in sight of the power plant.

Dr. J. L. D. Anskeep, Medford,
Medford Bldg., has a patient who
is son of old Kt. Indian chief.

Mr. Wilson, Sam's Cr comes in
just about across river from mouth
of Lewis Gold Hill. There is a ranch
on n. side of river at mouth of
Sam's Cr. The ranch is on the
upper side of the mouth of Sam's Cr.

Mr. James Robinson, boss of
the powder house,
says there is a legend that there is a
cave ~~in~~ ^{cut} in each of the table
rocks, from which the kids took
nuggets of gold.

Mr. Glass says lower &
central table rock are the same
size, horseshoe shaped.



Mr James Robinson said that "it is said that the Inds. wd set on Am. prospectors & miners, wd then, & hide their stuff. Prospectors wd hunt these caches made by the Inds. instead of prospecting themselves.

Gold Hill is separated from Blackwell Hill somewhat. The hill across river from the power plant is Blackwell Hill.

Kathy at power plant says a flat place on S. bank of R. Riv. just up of the hill that is opp. the powerhouse, but when she said this she was thinking the ~~power~~ hill opp. powerhouse is Gold Hill, which it is not.


Mr. Robinson ~~says~~ says that
the old quarry mine was on Gold Hill
Wilson n. which side. It is supposed
to have been fabulously rich.
there is a big fault ~~etc~~ of the
the that runs thru Blackwell
Hill - this side of Bw. Hill is all
granite & the other side is all iron.
~~The~~ a sharp line of
demarcation.

Graveyard is [REDACTED] apr. of
power house on n. ~~86~~ to high
bank of river. Dam is mid way betw.
graveyard & power.

747 left power house bridge &
look to the

756 we stop betw. the upper
hill & Wilson's gold hill. Says the upper
hill is Tisænkwater. Says she n. the
name of Wilson's gold hill. The mines were
on s. side of these hills. The Jacksonville
rd. was on s. side of these hills.
D. here where we came.

757 1/2 stop to look across
 R. river - says the big somewhat
 limbed flat across the river from
 us is Katkawimantak, & the
 place sawmuck is \approx & back from
 river on n-side of flat - trail
 ran from it back (n. of the hills n. of
 Katkawimantak to Table Rock). We are
 here at foot of middle (to Wilson's
 Hill.



(2)

Went thru gate
East to betw mt + river.

Alfred here says
flour mill was moved across
river, + is at hi' bank
falls. Tilmuth is on the
Calif. side, + the Tilk. is
on the side a big mt. that
runs from Rocky Pt. The
old chair is at Rocky Pt. It
is a big mt. Very difficult
to get here say that the fall
is up: of the flour mill
on reverse. But at full
open the up is dr. + v. r.

480 roads another gate

Good

made up on road 394

881 reacht her, during
under Sp. track, & took
to toward Medford.

at 740 north 1st Hill,

0673

Thurs. Nov. 16, 1933.

Trip with Mrs. Geo. Baker,
Mrs. Baker, & J. G. Baker to Gold Hill
city pumping plant dam falls Rock
Point, & back.

(1)

We drove ~~to~~ from our auto camp at
Medford to the ~~dam~~ dam of the Gold
Hill city pumping water works, there we
met Mr. Cook, whose father runs the water
works ~~as~~ an old timer here. He told me
that there never was a flour mill at Rock
Point, & later asked his father & told me
at Gold Hill town that his father said there
never was a flour mill at Rocky Point.
After talking with Mr. Cook, I went and
talked a long time with Molly, who did not
recognize the place from the northern side
and said that Rocky Point was
downriver, ^{and that the story chain was at Rocky Point,} & therefore drove down
to Rocky Point, some $2\frac{1}{2}$ miles
dn. of Gold Hill town, and crossed the
Pacific Highway bridge here from north
to south side of river, and walked back
on the bridge with Molly to show her the place.
She looked at the place and said that ~~the~~
Rocky Point had a great plain on the south
side of the river that extended to Jacksonville
and that the hill immediately south of
Rock Point bridge proved that she was not
at the place. She also looked in vain for
the typical hill & mountain on the northern
side of the river at Rocky Point, ^{and}
^{and that she was too far downriver to be at}
Rocky Point.

(2)
We drove to the Gold Hill &
bridge along the s. edge of the river.

Arriving here we drove to show
Wally the site of the old toll bridge
just ups. of the S.P. railroad
bridge, which site is now occupied
by an abandoned steel bridge.
Here we cd. look across the river and
see the great Beacon mt. on n. side
of river a ~~near~~ point of which ran
down to ~~just~~ the n. bank of the
river at this bridge site. She recognized
this point as the rocky point she had
so often mentioned to me, and the
bridge site, the plain s. of the bridge
site and the waterfall ups. of the bridge
site as Ti' lo mi' kh. So the
location of Rocky Point was at last
determined as the Gold Hill Bridge site.

(3)
I interviewed Mrs. Haymond in the
~~house~~ house just dr. of the old Rock Pt. Hotel,
on the n. side of Rogue River just dr. of
the Rock Pt. bridge. She gave much
accurate info. and said that
the fall at the intake of the Gold Hill
City waterworks is undoubtedly the
place. No. means.

(4)
She called my attention to low
beacon mt. ran down to the n. end of
the bridge, and recognized that
another spine of it ran down to the
flour-mill, which she recognized
as up. Jns. that mt. is
tipulhiok.

We then drove ~~to~~ up the s.
side of the river to the Gold Hill
waterworks dam fall, ~~at~~

Reached it & parked the car
betw. rd. & river, on very edge of
a high bank of stuff almost as
hard as puddingstone. She recognized
the place as the fall, & located
the story chain at the s. edge of
the river, at foot of this bluff.
The river eats away this bluff
all the time. She sd. that the
canal of the flour mill took water
out of the river & led it around

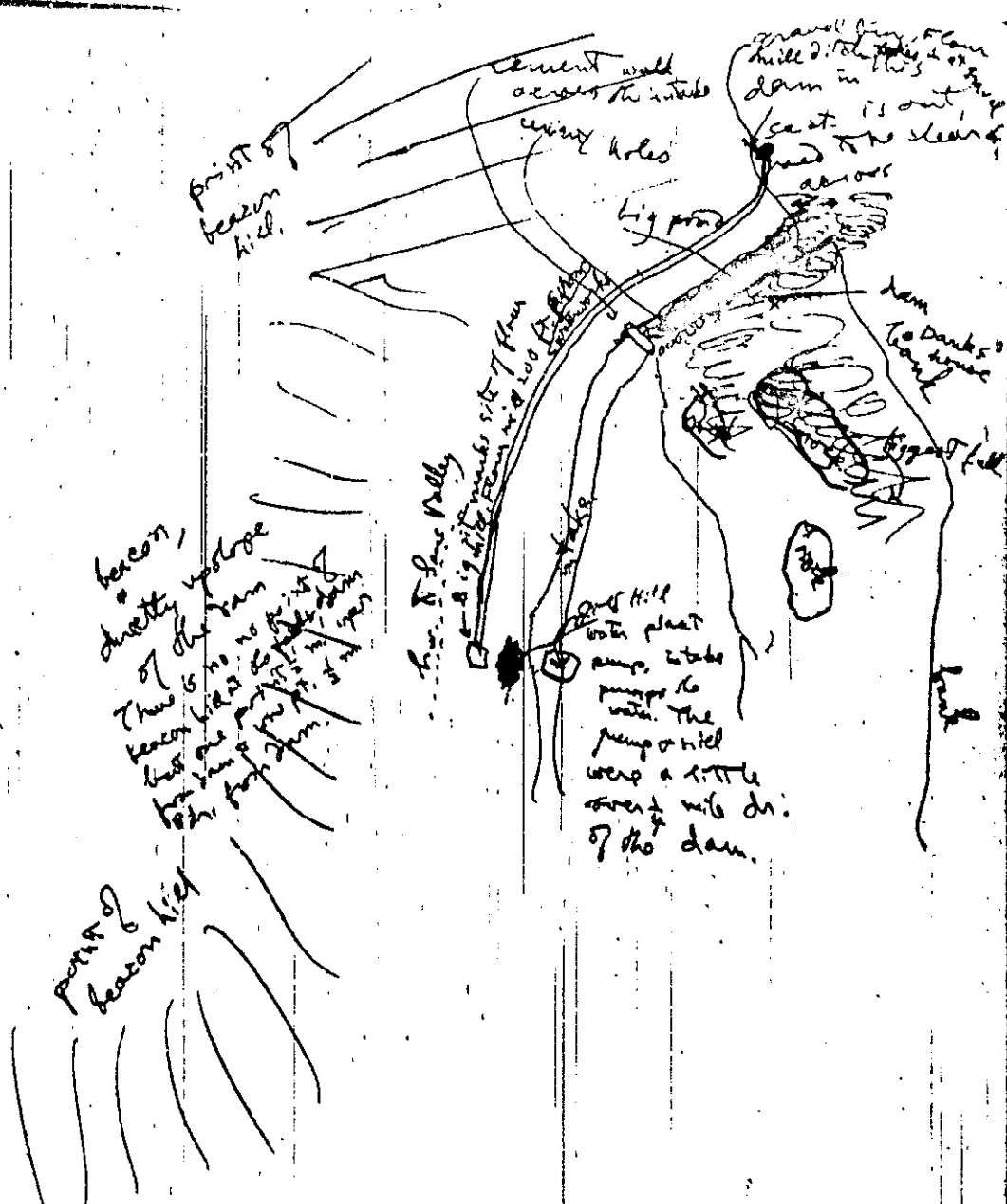
(5)
the n. bank, & ~~was~~ that had made
the ~~fall~~ channel dry where the
falls were. But Mr. Cook said the
falls were unaffected by the
dam, & the same as they used to be.
In a channel somewhat out in
the river from the S. bank and
reached only by crossing on a
slippery plank & then going dr. over
some rocks, is the main fall.
Geo. Baker went to it and said
there is a seat there, like
a place shaped to the two
buttocks of a very large fat
man, with places below to put
one's feet, and a notch at rt.
side for putting the pole of a
dipnet, and facing a little
up. of straight towards a
good fishing eddy, just below
the best fall. I called attention to Geo.
sitting on the stone & Molly and Evelyn
got a good look at him.

When we told Molly about the chain which Geo. had found, she said that is a different one. She explained in clear words that the chain that she saw is a portable one, not attached to a big bedrock, but you cd. lift it up, it was ~~like~~ a portable, blue-colored rock, and had a groove at the left side of the ~~rock~~ chain into which groove the pole of the ~~fish~~ dipnet wd. be inserted to hold it while the fisherman went to dinner. Walker explained to Molly. The rock was down the bank at the edge of the river, one did not have to cross water to go to the chain. But the chain that Geo. Baker found is a seat in bedrock with groove on it, and has to be reached by crossing a channel of the winter.

Molly called our attention to the house pits along the river bank s. of the Ti-lo-mi-kh falls, and that the bank had ~~partly~~ eaten the riverward edge of these pits away. This was Walker's rancheria, — she did not see the houses but was told they had been there. She heard that there is another Similian ra. across the river, on n. bank.


Notes made on the trip.

0681



the river is at low vicinity is running due south, & Gold Hill is the hill due east of the dam, Rich gold was dug out of the east side (the away from the river side) of the top of Gold Hill

this steel bridge is at exact site of old toll bridge
 ← S.P. bridge
 ← steel bridge
 ← Ricky Point toll bridge was just a few feet west of present
 ←



0682

a mt. comes in from the S. side of rocky pt. River at peaks runs due west almost.

bridge on S. side, but at N. side bridge is identical. The old stage station was on N. side. There was a mill place on the S. side. It is a little way from the dam. The stage station is on the S. side of the dam.

When questioned ~~the~~ there, at Gold Hill city
 waterworks dam, says that the story chain is
 on the Cal. side, at Rocky Point. This is a
 high steep rock-bank, on Calif. side there, & the
 story chain was on edge of water at ~~the~~ ~~bank~~ foot of
 this bank. A man wd. sit on that chain & fish for
 salmon with a dipnet & soon it wd. be so heavy
 with salmon it wd. take 2 men to lift it out,
 there was a flour mill on the n. side of the
 river there, & the water was led out
 to the flour mill, leaving the channel where
 the story chain was almost dry now. The
 Toll Gidge was just a little downriver of the
 story chain, and Rocky Point was on the
 Calif. side. Tipulhiik mt. ran down
 opp. story chain on the W. Clamette side. Was asked
 where Tillo-mik was, says it was a big open
 place (flat) on s. side of Rogue River up
 of story chain. Says that Rocky Point is
 dr. of the Gold Hill city, water works dam
 Gold Hill, vs. that gold was taken out on
 e. Caaway from river side of top of Gold Hill.
 Kelly also tells of river making a big bend
 dr. of us here.

Mr. W. L. Clark says the hill at Gold Hill water
 works dam is gold hill, the hill ^{is} ^{usually}
 called ^{granite} ^{because} ^{it} ^{is} ^{granite} ^{formation}.
 Mr. W. H. Cook commenting on above says the
 river runs thru a rocky ~~to~~ channel at Rocky Point,
 the bridge is over this channel. But never heard
 of a flour mill at Rocky Pt. The town was ~~on~~
 n. side of river at Rocky Pt. Beacon mt. does ~~not~~ run
 down to Rocky Pt. but, I don't know, it was better, ~~now~~ ^{usually}

of R. Riv. at Rocky Pt. line are only 2 ft. in
 of R. Riv. at Rocky Pt. line are only 2 ft. in

278 left water works dam.

292 passed the flour mill.

300 reached Gold Hill down

Mr Cook asked his father & his
father says there never was a flour
at Rocky Pt.

info: ~~most~~ ^{most} ~~rose~~ ^{rose} Hayward, lived in old hotel at Rock Pt.,
the old original man was L. J. White.

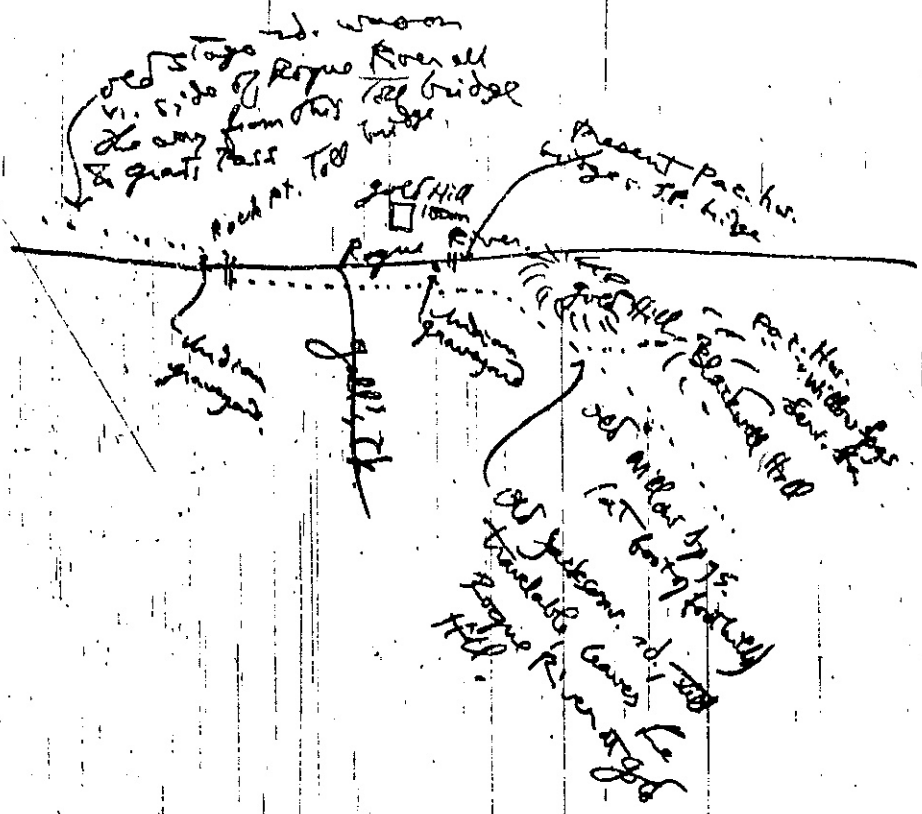
He built the hotel at Rocky Pt. The m. wanted
to cut thru just back of ~~the~~ the Rock Point
hotel, & White opposed, & sued the S.P. & got
only \$7000. The S.P. got mad & put the
town at present Gold Hill. There was no Gold
Hill town before he m. The old Jackson

rd. went along foot of mts. — the midford
valley was too sticky before it was paved.

A N. which toll bridge ~~the~~ was put in first,
but both were here at the same time, and
the stages used the toll bridge at Rocky Pt.

Maybe all the region was called Rocky Pt.
Was never any flour mill here, nor waterfall.

Says the waterworks ~~are~~ flour mill ~~undoubtedly~~
must be the place — old ~~ind.~~ place at Mrs.
Hammond's garden just S. of the old hotel, on
the river bottom, down under the bank.




Reach ~~Rock Pt.~~ at about 329.
 Holly says this is not the place. Cross
 Galt Cr. at 339. 350 G. K. Town
 is across river from us. At 354 about
 the old stage rd. sign says Jacksonville 12 m.
 Reach old upper toll bridge at 359.

Mrs. Haymond says the old hotel
 at Grants Pass, where the old G. Pass
 town was, was moved over to the present
 site.

Mrs. H. says the Dowden Falls
 near the intake falls. about this
 is hit Dowden Falls at intake!

Left Gold Hill town at 273
 (lives at Gold Hill town his father moderately water works)
 W.L. Cook has to get Hill down a nat.
 chair that he got near the Rogue River Natural Bridge
 Union Cr. is 12 miles up Rogue
 River from Prospect 1 mile down
 Rogue River from mouth of Union Cr.
 Rogue River goes under a natural
 bridge.



Mr. Cook says that straight across Rogue
 River from Gold Hill down Mr. W.W. Little they
 dug an old cemetery. Little lives on the S. that
 runs down S. side of Rogue River from
 Gold Hill down bridge, ~~to~~ end house on
 the left of it. the 1st house is a brick house
 the 2nd house is like Little's house,
 white.

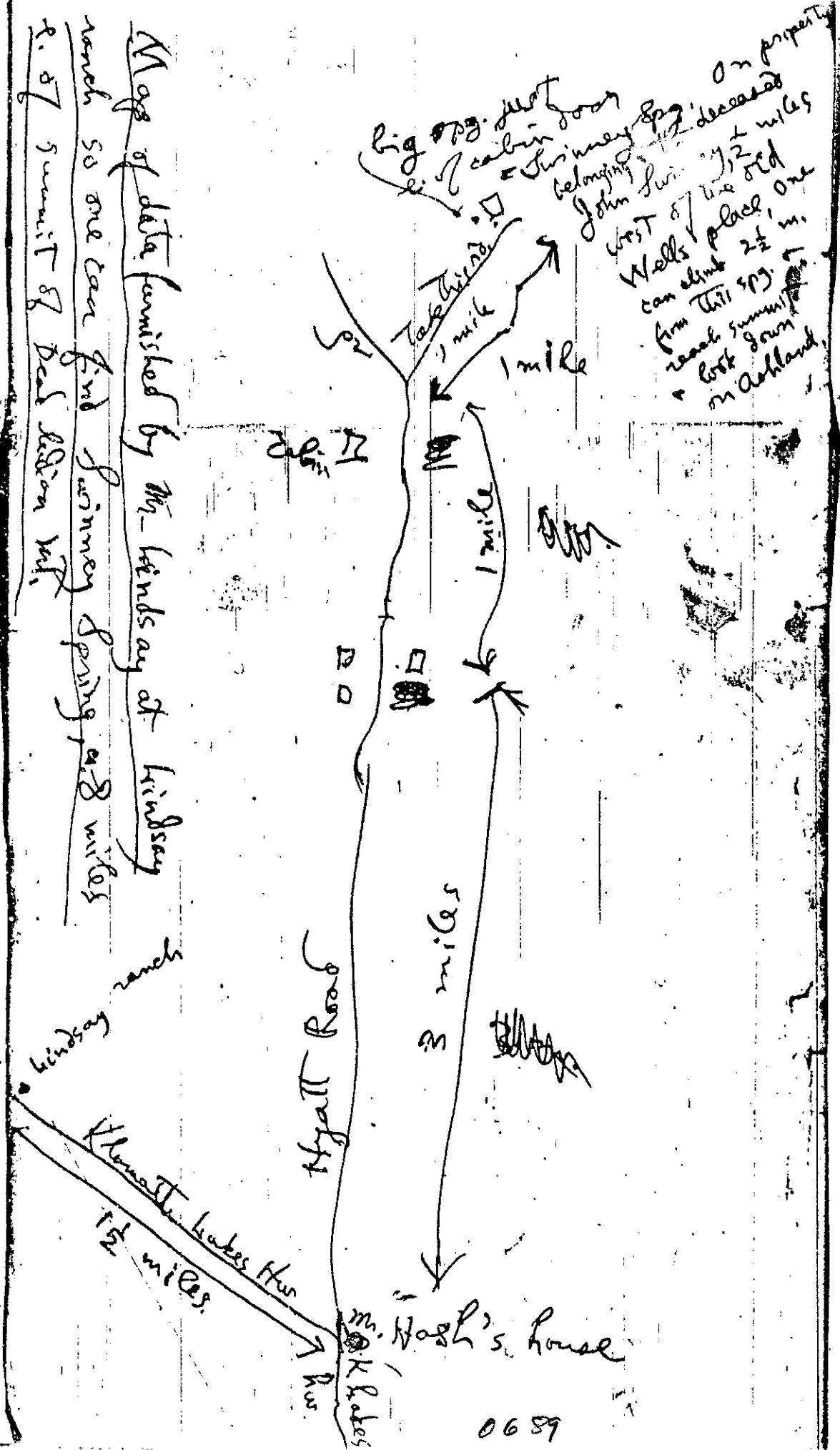
367 reach the rock chain

0687

Friday, Nov. 16, 1933.

Trip with Molly, Mr. Geo. Baker,
Mrs. Baker & Gil Baker to
Paulsen ranch and back.

Map of data furnished by Mr. Lindsay at Lindsay ranch so one can find Junney Spring and miles E. of Summit of Bad section Mt.

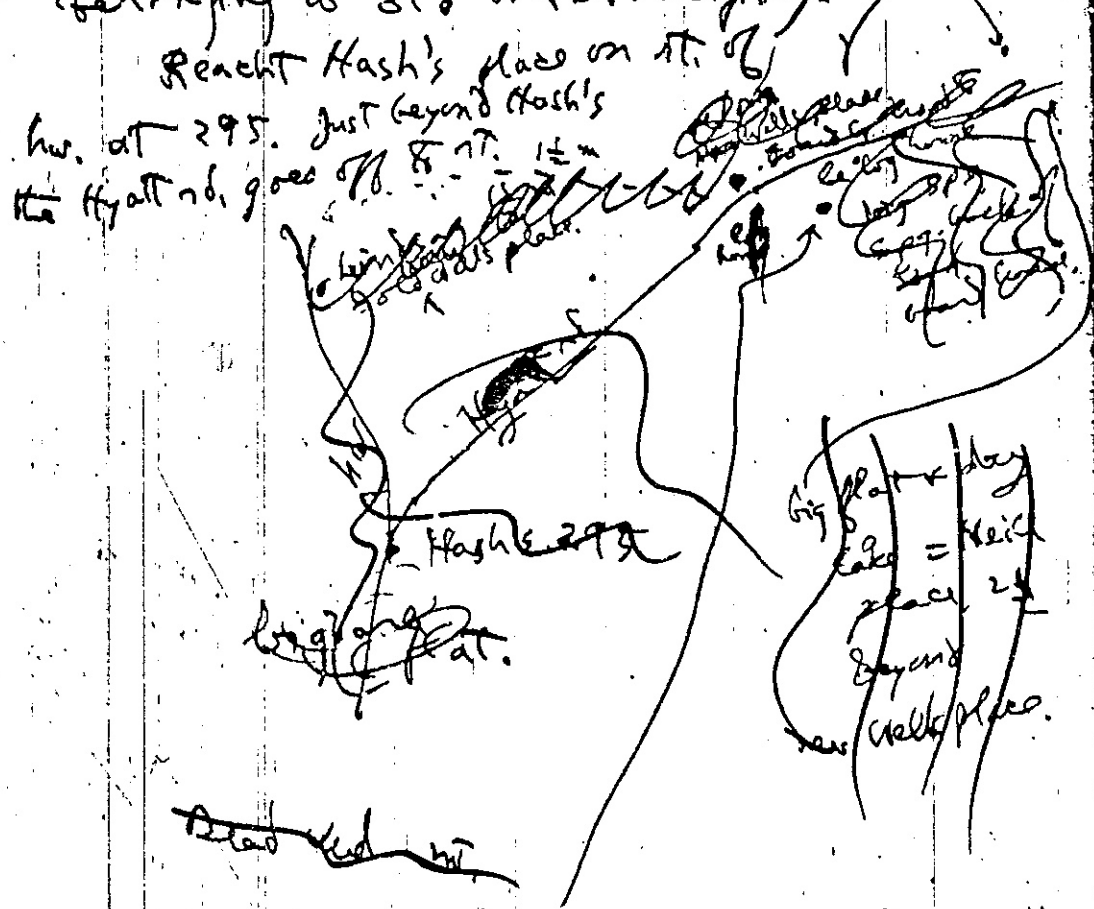


big sp. just E. of cabin door
 Junney Spring
 belonging to John Wells
 Wells 12' deep
 can climb 2 1/2 m. from this sp. to reach summit
 On property
 lost down in Oakland

0.4 center of Ashland.
0.52 passed where rd. leads off
to K.P. Lakes. This is dead end mt.
0.94 left Junction of K.P. Falls
& ~~the~~ Pac. hwy. driving back
towards Ashland. man at junction
Sew. Sta. never heard of glass mt
the town here. Says high Sierrans
are w. of hwy. The standing rock
we see to e. of Pac. hwy. is Pilot
Rock. Says it is 75 to Sheep
camp, take dead end: so rd. is 15
miles. Go over ~~the~~ ~~mountain~~
This rd. goes around s. end of the great
long timbered ridge he calls ~~the~~ ~~mountain~~
Then descent to foot of mt. on east
side & you are at the steep
ranch, a great timbered flat.
(didn't hear it. No name for it in Eng
can see the flat before you reach bottom
of grades. Never heard of glass
ranch, mt. tho 90 yrs. here. there
is flint everywhere in ~~the~~ ~~vicinity~~ ~~of~~ you ^{was}.

19.8 came to Deadhead rd. (2)
 & took it.

25.9 reached ^{summit} ~~top~~ says
 she & Steve came in a wagon
 from Ashland & reached the
 sheep ranch about sundown. Lived
 in a log house belonging to a widow
 who lived in Ashland for 2 months.
~~Steve~~ Steve came here to tend ^{creek}
 30 heads of cattle & 20 horses
 belonging to old Mr. Murphy.



0690.2


346 reacht Paulsen's.

363 reacht summit. the

ridge runs nw. to se.

491 reacht Pac. highway.

Mr. Paulsen got out the Custer
Lake forest map and located his
ranch as follows:



Mr. Paulsen Infn:

Upper meadow was 160 acres

& Lower meadow was 160 acres

Spencer got upper meadow & fore
down all the Oldys. Spencer was here
in 1872. Spencer has been dead only a
few years & had several sons & daughters.

The upper meadow used to belong
to Mr. Inglis before Spencer got
it & upper meadow changed
hands several times. Knows a Mr.
Murphy in Dublin, about 70
years old has sons 40 & 50
years old.

Asked Mr. Paulsen about Tsiyaw,
which Molly locates as east of
pa'kay th'kam mt. and s. of
Triton's spring ~~located on the~~
He stated that the summit ridge over
which the rd. comes from Ashland
& Paulsen's runs on se., ~~from~~
curving around somewhat. He knows
no other big mt. to s. or se. of
here. He looked at Water Lake forest map,
map shows Buck prairie s. or
w. from Paulsen's and east of
Sugarloaf. Paulsen never heard
of Sugarloaf. There are small flats
south of Paulsen's but no big
flat; the country there is much
broken.

Paulsen says that Icehouse Canyon
is on the west side of the summit ridge,
~~across the summit~~ before artificial
ice was used at Ashland, ice used to
be cut for Ashland in Icehouse Canyon. Icehouse

is 3 or 4 miles from Paulsen's by rd.

region
Ashland plans

0695

5

level, not rising.

ti. nth, the mt. where the
Klamath Lake highway goes.
The mt. just s. of Lathawk
mt. Heard there is a spring of
white cold water that just gushes out
of a rock. Never saw the place. Nolly
saw how they looked thru sud. way:
They take an sud-bucket (the
kind made of roots and heat rocks
& put them in the bucket mixed with
the roots, also put some water - cooked
them thus. N. sud. name of this
ci enega, tried to get it twice.

Archios wife told Mollie that there is
a stone standing up, ashland-ward of
Yeka. vrs. call it $\text{tan}^t \text{tsatse niph}^{\#} (\text{hi}^?)^2$
= $\text{tan}^t \text{stir}^t \text{khan}^{\#} \text{tha}^t$. Both mean
stone standing up. Mollie has never seen
it. Frances collect. $\text{tan}^t \text{xtir}^t \text{khan}^{\#}$
 tha^t

Pa. Kaythkam, a mountain
towards California from Ashland.

No etym.

It is Molly's mother's father's land,
His mother & father were both of them
raised there & died there. Pa. Kaythkam

is a big mt. east of - a depot that
is located 2 miles south of Ashland

at which depot they had a big
celebration when the California and
Oregon trains came together Molly
& her husband ~~was~~ Steven were

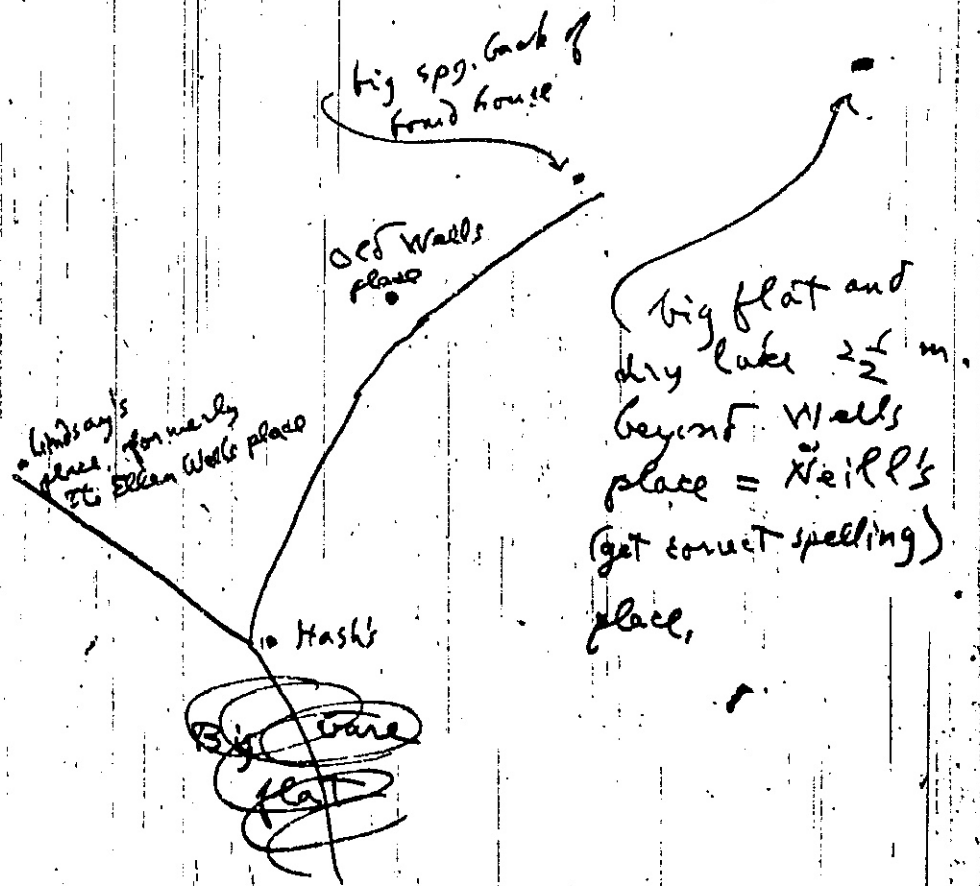
living at Alwiza when the Calif.
Oregon train meeting celebration was held

& she looked towards Ashland
from Alwiza mt. & saw a big light
of the celebration that was going on there

(This identifies the year in which
she was camped at Alwiza).

Salke-tak
(snowy peaks
of mt. that separates
Alwiza from Ashland)
Ashland

Pa. Kaythkam
mt.



Map of info. furnished by
Mr. Hash.

Molly & Steven went from Ashland to
Tenth in an old wagon. Left Ashland in
the ~~middle~~ ^{morning} & reached Tenth about sundown.
Thought it was a sheep ranch, Steven
went there to tend 30 head cattle &
20 head horses for Mr. Murphy of Ashland.
Mr. Murphy was an old man, with
white whiskers, bent over. His wife was
old too. They had only one daughter,
35 years old, ~~with~~ unmarried, guess
nobody wanted her. The ^{log} house and barn
at Tenth belonged to a widow woman
of Ashland, Molly in her name. Steven &
Molly stayed there maybe 2 months, tending
to the cattle & horses, there were sheep there too,
but Steven & Molly had nothing to do with them.
The house was of logs. The house and
big barn were south of a little trout creek.
South of the house was the old road,
the Klamath lakes road, and south
of the road at some distance was a spring,
not a very large spring, that spouted from
rocks at the foot of a spur of hill. One day
while at the place Molly walked over to this
spring and found all kinds of camas growing
about it and ~~as~~ told the old folks where
she had gone, & they told her that spg. is called Tenth.